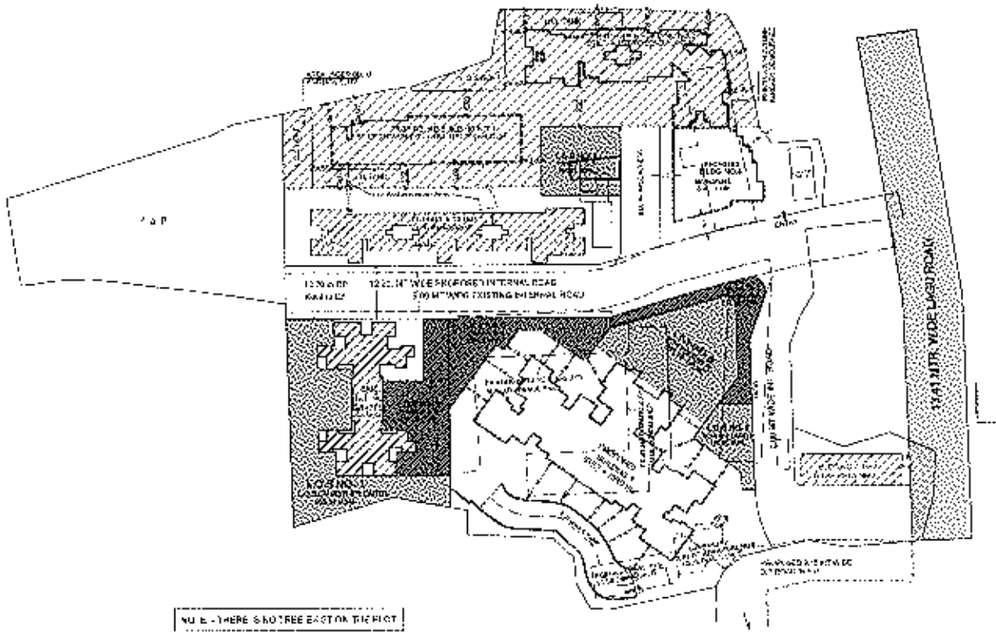

NOTE - THERE IS NO TREE ENTER THE PLOT

BLOCK PLAN

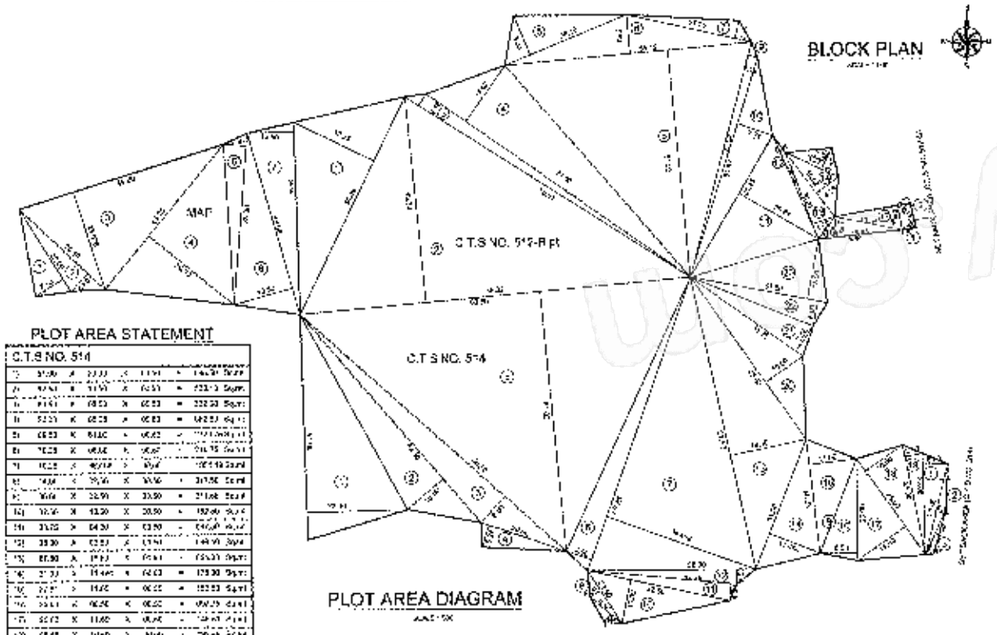

PLOT AREA DIAGRAM

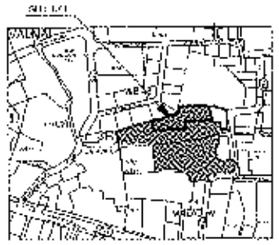

LOCATION PLAN

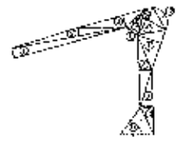

L.O.S - 04 AREA DIAGRAM
(PAVED L.O.S.)

L.O.S - 03 AREA DIAGRAM
(PAVED L.O.S.)

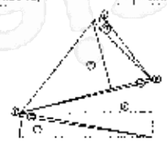

L.O.S - 08 AREA DIAGRAM
@ 4TH PODIUM FLOOR

L.O.S - 09 AREA DIAGRAM
(MOTHER EARTH)

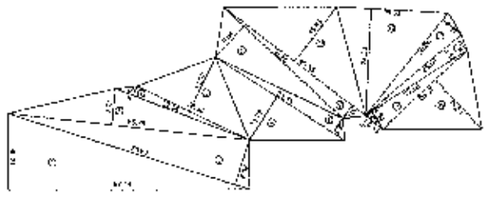

ENCROACHMENT AREA DIAGRAM

L.O.S - 06 AREA DIAGRAM
(PAVED L.O.S.)

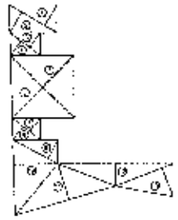

L.O.S - 01 AREA DIAGRAM
(MOTHER EARTH)

L.O.S - 02 AREA DIAGRAM
(PAVED L.O.S.)

PLOT AREA STATEMENT

C.T.S NO. 514

SET BACK AREA (C.T.S NO. 514)

M A P (C.T.S NO.512-D)

SUMMARY

512 B	7693.50 Sqmt
514	1939.00 Sqmt
TOTAL AREA	10580.00 Sqmt

PROPOSED AREA STATEMENT(SLUM SCHEME).(PROPOSED)

PROFORMA - A

PROFORMA - B

PROPOSED AMENDED LAYOUT OF PROPERTY BEARING C.T.S. NO. 512 B & 514 OF VILLAGE MALAD AT MALAD (WEST)

M/S VISHAL CONSTRUCTION
C.A. TO OWNER

DHAVAL RAJNIKANT TAJMERA

ANIL PRABHAKAR DHAWAR

UDAY.V DHAWAN

SUMMARY OF L.O.S AREA