FSI STATEMENT FOR A BUILDING

S.NO.	FLOOR	NET B/UP AREA	BALCONY PERMI.	BALCONY PROP.	DRY BALCONY	STAIRCASE AREA REGULAR	STAIRCASE AREA FIRE	PASSAGE AREA	LIFT	LIFT M/C ROOM	TERRACE AREA	GR. COVERAGE	NO. OF TENE.
1	FIRST FL	433.25	64.99	64.67	22.66	17.01	17.01	65.76	5.70	22.22	41.73	524.77	8
2	SECOND FL	433.25	64.99	64.67	22.66	17.01	17.01	65.76			44.09		8
3	THIRD FL	433.25	64.99	64.67	22.66	17.01	17.01	65.76			41.73		8
4	FOURTH FL	433.25	64.99	64.67	22.66	17.01	17.01	65.76			44.09		8
5	FIFTH FL	433.25	64.99	64.67	22.66	17.01	17.01	65.76			41.73		8
6	SIXTH FL	433.25	64.99	64.67	22.66	17.01	17.01	65.76			44.09		8
7	SEVENTH FL	433.25	64.99	64.67	22.66	17.01	17.01	65.76			41.73		8
8	EIGHTH FL	381.65	57.25	56.87	19.54	17.01	17.01	65.76			39.02		7
9	NINETH FL	433.25	64.99	64.67	22.66	17.01	17.01	65.76			41.73		8
10	TENTH FL	433.25	64.99	64.67	22.66	17.01	17.01	65.76			44.09		8
11	ELEVENTH FL	433.25	64.99	64.67	22.66	17.01	17.01	65.76			41.73		8
12	TWELFTH FL	381.65	57.25	56.87	19.54	17.01	17.01	65.76			39.02		7
13	THIRTEENTH FL	433.25	64.99	64.67	22.66	17.01	17.01	65.76			41.73		8
14	FOURTEENTH FL	433.25	64.99	64.67	22.66	17.01	17.01	65.76			44.09		8
	TOTAL	5962.30	894.35	889.78	311.00	238.14	238.14	920.64	5.70	22.22	590.60	524.77	110.00

FSI STATEMENT FOR B BUILDING

S.NO.	FLOOR	NET B/UP AREA	BALCONY PERMI.	BALCONY PROP.	DRY BALCONY	STAIRCASE AREA REGULAR	STAIRCASE AREA FIRE	PASSAGE AREA	LIFT	LIFT M/C ROOM	TERRACE AREA	GR. COVERAGE	NO. OF TENE.
1	FIRST FL	432.41	64.86	64.67	22.66	17.01	17.01	65.76	5.70	22.22	41.73	523.93	8
2	SECOND FL	432.41	64.86	64.67	22.66	17.01	17.01	65.76			44.09		8
3	THIRD FL	432.41	64.86	64.67	22.66	17.01	17.01	65.76			41.73		8
4	FOURTH FL	432.41	64.86	64.67	22.66	17.01	17.01	65.76			44.09		8
5	FIFTH FL	432.41	64.86	64.67	22.66	17.01	17.01	65.76			41.73		8
6	SIXTH FL	432.41	64.86	64.67	22.66	17.01	17.01	65.76			44.09		8
7	SEVENTH FL	432.41	64.86	64.67	22.66	17.01	17.01	65.76			41.73		8
8	EIGHTH FL	380.82	57.12	56.87	19.54	17.01	17.01	65.76			38.63		7
9	NINETH FL	432.41	64.86	64.67	22.66	17.01	17.01	65.76			41.73		8
10	TENTH FL	432.41	64.86	64.67	22.66	17.01	17.01	65.76			44.09		8
11	ELEVENTH FL	432.41	64.86	64.67	22.66	17.01	17.01	65.76			41.73		8
12	TWELFTH FL	380.82	57.12	56.87	19.54	17.01	17.01	65.76			38.63		7
13	THIRTEENTH FL	432.41	64.86	64.67	22.66	17.01	17.01	65.76			41.73		8
14	FOURTEENTH FL	432.41	64.86	64.67	22.66	17.01	17.01	65.76			44.09		8
	TOTAL	5950.59	892.59	889.78	311.00	238.14	238.14	920.64	5.70	22.22	589.62	523.93	110.00

FSI STATEMENT FOR C BUILDING

S.NO.	FLOOR	NET B/UP AREA	BALCONY PERMI.	BALCONY PROP.	DRY BALCONY	STAIRCASE AREA REGULAR	STAIRCASE AREA FIRE	PASSAGE AREA	LIFT	LIFT M/C ROOM	TERRACE AREA	GR. COVERAGE	NO. OF TENE.
1	FIRST FL	455.41	68.31	64.67	0.00	17.01	17.01	65.76	5.70	22.22	41.73	524.77	8
2	SECOND FL	450.01	67.50	64.67	8.73	17.01	17.01	62.68			44.09		8
3	THIRD FL	455.41	68.31	64.67	0.00	17.01	17.01	65.76			41.73		8
4	FOURTH FL	450.01	67.50	64.67	8.73	17.01	17.01	62.68			44.09		8
5	FIFTH FL	455.41	68.31	64.67	0.00	17.01	17.01	65.76			41.73		8
6	SIXTH FL	450.01	67.50	64.67	8.73	17.01	17.01	62.68			44.09		8
7	SEVENTH FL	455.41	68.31	64.67	0.00	17.01	17.01	65.76			41.73		8
8	EIGHTH FL	381.65	57.25	56.87	19.54	17.01	17.01	65.76			39.02		7
9	NINTH FL	455.41	68.31	64.67	0.00	17.01	17.01	65.76			41.73		8
10	TENTH FL	450.01	67.50	64.67	8.73	17.01	17.01	62.68			44.09		8
11	ELEVENTH FL	455.41	68.31	64.67	0.00	17.01	17.01	65.76			41.73		8
12	TWELFTH FL	381.65	57.25	56.87	19.54	17.01	17.01	65.76			39.02		7
13	THIRTEENTH FL	455.41	68.31	64.67	0.00	17.01	17.01	65.76			41.73		8
14	FOURTEENTH FL	450.01	67.50	64.67	8.73	17.01	17.01	62.68			44.09		8
	TOTAL	6201.22	930.17	889.78	82.73	238.14	238.14	905.24	5.70	22.22	590.60	524.77	110.00

FSI STATEMENT FOR D BUILDING

S.NO.	FLOOR	NET B/UP AREA	BALCONY PERMI.	BALCONY PROP.	DRY BALCONY	STAIRCASE AREA REGULAR	STAIRCASE AREA FIRE	PASSAGE AREA	LIFT	LIFT M/C ROOM	TERRACE AREA	GR. COVERAGE	NO. OF TENE.
1	GROUND FL	28.34											
2	FIRST FL	506.64	76.00	75.03	11.27	17.01	17.01	0.00	5.51		39.69		8
3	SECOND FL	443.34	66.50	64.23	11.27	17.01	17.01	74.09			37.69		8
4	THIRD FL	506.64	76.00	75.03	11.27	17.01	17.01	0.00			39.69		8
5	FOURTH FL	443.34	66.50	64.23	11.27	17.01	17.01	74.09			37.69		8
6	FIFTH FL	506.64	76.00	75.03	11.27	17.01	17.01	0.00			39.69		8
7	SIXTH FL	443.34	66.50	64.23	11.27	17.01	17.01	74.09			37.69		8
8	SEVENTH FL	506.64	76.00	75.03	11.27	17.01	17.01	0.00			39.69		8
9	EIGHTH FL	392.74	58.91	55.68	8.45	17.01	17.01	74.09			33.02		7
10	NINTH FL	443.52	66.53	64.05	11.27	17.01	17.01	74.09			39.69		8
11	TENTH FL	443.34	66.50	64.23	11.27	17.01	17.01	74.09			37.69		8
12	ELEVENTH FL	443.52	66.53	64.05	11.27	17.01	17.01	74.09			39.69		8
13	TWELFTH FL	392.74	58.91	55.68	8.45	17.01	17.01	74.09			33.02		7
14	THIRTEENTH FL	443.52	66.53	64.05	11.27	17.01	17.01	74.09			39.69		8
15	FOURTEENTH FL	443.34	66.50	64.23	11.27	17.01	17.01	74.09			37.69		8
	TOTAL	6387.64	953.90	924.78	152.14	238.14	238.14	740.90	5.51	0.00	532.32	569.53	110.00

FSI STATEMENT FOR E BUILDING

S.NO.	FLOOR	NET B/UP AREA	BALCONY PERMI.	BALCONY PROP.	DRY BALCONY	STAIRCASE AREA REGULAR	STAIRCASE AREA FIRE	PASSAGE AREA	LIFT	LIFT M/C ROOM	TERRACE AREA	GR. COVERAGE	NO. OF TENE.
1	FIRST FL	444.17	0.00	0.00	0.00	17.01	17.01		5.51		29.12		8
2	SECOND FL	444.17	0.00	0.00	0.00	17.01	17.01				27.21		6
3	THIRD FL	444.17	0.00	0.00	0.00	17.01	17.01				29.12		8
4	FOURTH FL	444.17	0.00	0.00	0.00	17.01	17.01				27.21		6
5	FIFTH FL	444.17	0.00	0.00	0.00	17.01	17.01				29.12		8
6	SIXTH FL	444.17	0.00	0.00	0.00	17.01	17.01				27.21		6
7	SEVENTH FL	444.17	0.00	0.00	0.00	17.01	17.01				29.12		8
8	EIGHTH FL	381.36	0.00	0.00	0.00	17.01	17.01				22.87		5
9	NINTH FL	444.17	0.00	0.00	0.00	17.01	17.01				29.12		8
10	TENTH FL	444.17	0.00	0.00	0.00	17.01	17.01				27.21		6
11	ELEVENTH FL	444.17	0.00	0.00	0.00	17.01	17.01				29.12		8
	TOTAL	4623.06	0.00	0.00	0.00	187.11	187.11	0.00	5.51	0.00	306.43	508.05	65.00

FSI STATEMENT FOR F BUILDING

S.NO.	FLOOR	NET B/UP AREA	OPEN BALCONY PERMI.	OPEN BALCONY PROP.	STAIRCASE AREA REGULAR	STAIRCASE AREA FIRE	PASSAGE AREA	LIFT	LIFT M/C ROOM	TERRACE AREA	GR. COVERAGE	NO. OF TENE.
1	GROUND FL	644.01	0.00	0.00	0.00	0.00	0.00			0.00		
2	FIRST FL		59.58	59.38	20.67	17.01	17.01	5.70	0.00	40.62	681.52	8
3	SECOND FL		57.91	55.79	20.67	17.01	17.01			39.45		8
4	THIRD FL		57.91	55.79	20.67	17.01	17.01			40.62		8
5	FOURTH FL		57.91	55.79	20.67	17.01	17.01	0.00		39.45		8
6	FIFTH FL		57.91	55.79	20.67	17.01	17.01	0.00		40.62		8
7	SIXTH FL		57.91	55.79	20.67	17.01	17.01	0.00		39.45		8
8	SEVENTH FL		57.91	55.79	20.67	17.01	17.01	0.00		40.62		8
9	EIGHTH FL		512.01	76.87	18.09	17.01	17.01	0.00		34.52		7
10	NINTH FL		57.91	55.79	20.67	17.01	17.01	0.00		40.62		8
11	TENTH FL		57.91	55.79	20.67	17.01	17.01	0.00		39.45		8
	TOTAL	644.01	5683.14	949.07	204.12	170.10	170.10	0.00	5.70	0.00	395.42	681.52	79

MAXIMUM PLOT POTENTIAL STATEMENT

NO.	PLOT NO.	Net Plot Area after Deducting Internal Road	Maximum Potential	Total Area
1	A1	21025.92	1.70	35,744.06
2	A2	12613.20	1.70	21,442.44
3	B1	15087.09	1.70	25,648.05
4	B2	15395.24	1.70	26,171.91
5	B3	2749.56	1.70	4,674.25
		66871.01		1,13,680.71

AREA STATEMENT AS PER PREVIOUS SUBDIVISION LAYOUT

AS PER SANCTION No.BMU /C.R. No.1572/19-20((Dated - 07.12. 2020)

NO.	PLOT NO.	PLOT AREA	ROUNDING AREA OF ROAD (IF ANY)	REMAINING	B-UP AREA ON PRO RATA FACTOR OF FSI = 1.17	FRONT ROAD WIDTH	PERMISSIBLE NORMAL FSI	PERMISSIBLE B - UP AREA ON NORMAL FSI	PAID FSI (BASIC FSI/1.1) X 0.20
1	A1	17194.49	0.00	17194.49	20117.55	15 M.	1.10	22129.31	4023.51
2	A2	11944.20	0.00	11944.20	13974.71	15 M.	1.10	15372.18	2794.94
3	B1	13901.69	0.00	13901.69	16264.98	15 M.	1.10	17891.48	3253.00
4	B2	12515.95	0.00	12515.95	14643.66	15 M.	1.10	16108.03	2928.73
5	B3	2426.94	0.00	2426.94	2839.52	15 M.	1.10	3123.47	567.90
TOTAL =		57963.27		57963.27	67840.42		TOTAL	74624.47	13568.08

DISTRIBUTION OF ALREADY PAID PREMIUM AREAS :
AS PER PLOT OWNER HOLDER MUTUAL UNDERSTANDING

No.	PLOT	% OF PLOT	BALCONY AREA	STAIRCASE AREA	PASSAGE AREA	WASHING AREA	TERRACE AREA	LIFT AREA	LMR AREA
1	A1	27.77%	2951.69	889.45	3493.73	857.51	2052.48	41.59	159.63
2	A2	22.34%	2374.36	876.36	2810.38	689.76	1651.00	33.45	128.40
3	B1	23.58%	2506.41	825.10	2966.68	728.15	1742.83	35.32	135.55
4	B2	22.68%	2410.35	889.64	2852.38	700.25	1676.03	33.96	130.35
5	B3	3.63%	385.59	142.47	456.88	112.14	268.40	05.44	20.87
		100%	10626.79	3623.02	12580.84	3087.84	7390.70	149.76	574.80

Note : Paid FSI already paid 15487.91SQ.M.
(Ref. PMU/C.R. No. 2051/Mouze Bhoirwadi, S.No. - 11(P) & Other Dated : 05/11/18)

AREA STATEMENT AS PER PROPOSED SUBDIVISION LAYOUT

NO.	PLOT NO.	Net Plot Area after Deducting Internal Road	Distribution Of Basic FSI	Distribution Paid FSI (20%)	TDR Area	Total Area
1	A1	21025.92	23,076.89	4,205.18	8,461.99	35,744.06
2	A2	12613.20	16,564.55	2,522.64	355.25	21,442.44
3	B1	15087.09	18,112.24	3,017.42	.00	21,131.66
4	B2	15395.24	20,222.90	3,079.05	2,849.72	25,950.67
5	B3	2749.56	3,123.47	549.91	1,000.87	4,674.25
		66871.01	83,100.05	13,374.20	12,467.83	1,08,942.08

PROPOSED BUILDING PERMISSION FSI STATEMENT - TOTAL BUILDING

S.NO.	BUILDINGS	NET B/UP AREA COMM.	NET B/UP AREA RESI.	PERMI. BALCONY	PROPOSED BALC. ENCL.	PROPOSED BALC. OPEN	DRY BALCONY	STAIRCASE AREA REGULAR	STAIRCASE AREA FIRE	PASSAGE AREA	LIFT	LIFT M/C ROOM	TERRACE AREA	GR. COVERAGE	NO. OF TENE.
1	A BUILDING		5962.30	894.35	889.78	0.00	311.00	238.14	238.14	920.64	5.70	22.22	590.60	524.77	110
2	B BUILDING		5950.59	892.59	889.78	0.00	311.00	238.14	238.14	920.64	5.70	22.22	589.62	523.93	110
3	C BUILDING		6201.22	930.18	889.78	0.00	82.73	238.14	238.14	905.24	5.70	22.22	590.60	546.93	110
4	D BUILDING		6387.64	954.11	924.78	0.00	152.14	238.14	238.14	740.90	5.51	22.22	532.32	569.53	110
5	E BUILDING		4623.06	723.46	0.00	0.00	0.00	187.11	187.11	0.00	5.51	0.00	306.43	506.01	65
6	F BUILDING	644.01	5683.14	949.07	0.00	204.12	0.00	170.10	170.10	0.00	5.70	0.00	395.42	681.52	79
6	CLUB HOUSE	89.55	0.00	0.00	0.00	0.00	0.00	0.00	0.00	0.00	0.00	0.00	213.31	00	
	TOTAL AREA =	733.56	35007.95	5353.76	3594.12	204.12	856.87	1309.77	1309.77	3487.42	33.82	88.66	3005.19	3586.11	584
			35741.51												

PREMIUM AREA CALCULATIONS

S.NO.		TOTAL B/UP AREA	BALCONY PROPOSED	DRY BALCONY	STAIRCASE REGULAR	PASSAGE AREA	LIFT	LIFT M/C ROOM	TERRACE AREA
1	DISTRIBUTION OF FSI AREA (PLOT-A1) AS PER PLOT OWNER HOLDER MUTUAL UNDERSTANDING	72068.56 X27.77% =20013.44	2951.69	857.57	1089.41	3493.73	41.59	159.63	2052.45
2	PREVIOUS SANCTIONED PREMIUM AREAS 1ST SANCTION	24945.39	3594.46	1065.14	956.34	3509.02	22.61	88.66	2461.45
3	PREVIOUS SANCTIONED PREMIUM AREAS 2ND SANCTION	27262.66	3594.46	856.87	1047.66	3493.62	28.31	88.66	2604.35
4	PROPOSED PREMIUM AREAS	35741.51	3594.12	856.87	1309.77	3487.42	33.82	88.66	3005.19
	DIFFERENCE AREAS	8478.85	0.00	0.00	0.00	0.00	0.00	0.00	400.84

A	AREA STATEMENT - CLUB HOUSE	SQ.M.
01	Total Open Space	3199.37
02	Open Space - 2	1763.02
03	Permissible Built up Area @ Ground Floor (10%)	176.30
04	Permissible Built up Area @ First Floor (5%)	88.15
05	Total Permissible Club House B/UP Area 15%	264.45
06	Proposed Built up Area @ Ground Floor	226.25
07	Proposed Built up Area @ First Floor	87.97
08	Total Proposed Club House Built up Area (6 + 7)	354.00
09	Excess FSI (354.00 - 264.45) = 89.55	89.55

CLUB HOUSE FSI STATEMENT			
FLOORS	B/UP AREA	STAIRCASE AREA	GROUND COVERAGE
GROUND FLOOR	226.25	0.00	226.25
FIRST FLOOR	127.75		
TOTAL B/UP	354.00	0.00	226.25

OPEN SPACE - 3 (Plot A1)
SCALE:-1:500

OPEN SPACE - 3 AREA CALCULATION							
1	1	X	0.5	X	25.784	=	12.89
				TOTAL		=	1034.94

TOTAL OPEN SPACE AREA (Plot A1)		
1	OPEN SPACE - 1 AREA	= 1 401.41
2	OPEN SPACE - 2 AREA	= 1763.02
3	OPEN SPACE - 3 AREA	= 1034.94
	TOTAL	= 3199.37

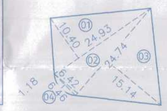

OPEN SPACE - 1 (Plot A1)
SCALE:-1:500

OPEN SPACE - 1 AREA CALCULATION							
1	1	X	0.5	X	10.40	X	24.93
2	1	X	0.5	X	6.42	X	24.74
3	1	X	0.5	X	15.14	X	24.74
4	1	X	2/3	X	1.18	X	6.46
				TOTAL			

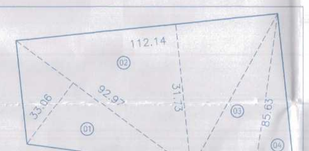

OPEN SPACE - 2 (Plot A1)
SCALE:-1:500

OPEN SPACE - 2 AREA CALCULATION							
1	1	X	0.5	X	16.53	X	16.46
2	1	X	0.5	X	3.73	X	16.01
3	1	X	0.5	X	13.58	X	42.81
4	1	X	0.5	X	16.18	X	42.81
				TOTAL			
DEDUCTION							
5	1	X	2/3	X	1.0	X	15.28
TOTAL						=	1780.44

=	384.76		
=	899.41		
=	290.68		
=	215.11		
=	1780.44		
=	17.42		
=	1763.02		

LOCATION PLAN NTS

SITE PLAN

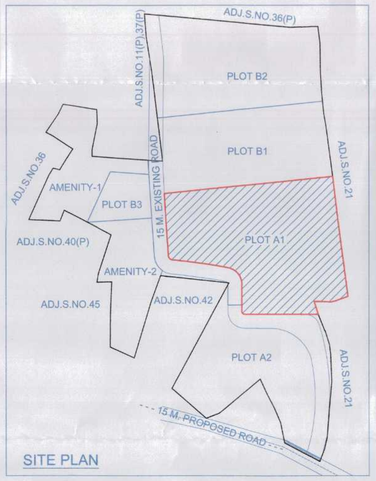

DATE & STAMP OF APPROVAL

01/26

Approved as amended in ..... subject to conditions mentioned in Annuxure 'A' of letter No.BMU/C.R. No.602/20-21 Mouza भोईरवाडी S. No./G. No./CTS No. 39/6, 39/7, 39/9 Dated 01/10/2022
Metropolitan Commissioner and
Jt. Chief Executive Officer
Pune Metropolitan Regional Development Authority, Pune.

PMRDA Pune Metropolitan Regional Development Authority

TOTAL WATER REQUIREMENT - PROPOSED

OCCUPANCY LOAD CALCULATION - COMMERCIAL

GROUND FLOOR			
CARPET AREA	= 844.01 SQ.M		
NO. OF PERSON GR. FL.	= 844.01/3 = 214.87 SAY 215		

WATER STORAGE CAPACITY - COMMERCIAL

FOR COMMERCIAL AMOUNT OF WATER REQUIRED PER PERSON	= 45 ltis/day	
NO. OF PERSON	215 NOS.	
WATER REQUIRED	= 9675	ltis/day
SAY	= 10000	ltis/day
TOTAL	= 10000 ltis/day	
FIRE FIGHTING	= 00000	ltis/day
WATER REQUIRED	= 10000.00	ltis/day
U.G.WATER TANK REQUIRED 10000X1.50	= 15000.00	ltis/day
SAY	= 15000.00	ltis/day

WATER STORAGE CAPACITY - RESIDENTIAL

FOR RESIDENTIAL

AMOUNT OF WATER REQUIRED PER PAX	= 135	ltis/day
WATER REQUIRED PER FLAT (5 person per flat)	= 675	ltis/day
NO. OF FLATS IN THE SCHEME	584 NOS.	
WATER REQUIRED FOR FLAT	= 3,94,200	ltis/day
PROVIDED CAPACITY OF FIRE FIGHTING (20000 X 6)	= 1,20,000	ltis/day
PROVIDED CAPACITY OF OVERHEAD TANK	= 5,14,200	ltis/day
REQUIRED CAPACITY OF U.G.SUCTION TANK (3,94,200 X 1.50)	= 5,91,300	ltis/day
PROVIDED CAPACITY OF FIRE FIGHTING (50000 X 6)	=3,00,000	ltis/day
PROVIDED CAPACITY OF U.G.SUCTION TANK	= 8,91,500.00	ltis/day

PARKING STATEMENT - PROPOSED

TYPE OF FLAT	NO. OF FLAT	PERMISSIBLE PARKING CARS	PERMISSIBLE PARKING SCOOTERS	PERMISSIBLE PARKING CYCLES	PROPOSED PARKING CARS	PROPOSED PARKING SCOOTERS	PROPOSED PARKING CYCLES
COMMERCIAL 100 sq.m B/up Area or fraction of the entire B/up Area 1-3-3	644.01 /100= 6.44	07	20	20	07	20	20
3 Tenements having B/up Area between 50 to 150 sq.m FOR J. TEN. 1-3-3	584	195	585	585	197	585	585
TOTAL		202	605	605	202	605	605
PARKING SPACES SHALL BE INCREASED BY 50 % FOR MUNICIPAL COUNCILS LOCATED IN METROPOLITAN AREAS.		101	303	303	101	303	303
TOTAL		303	908	908	303	908	908

PARKING AREA CALCULATION

VEHICAL	NOS.	AREA REQUIRED	AREA PROVIDED
CARS	303	12.50 SQ.M./CAR	3787.50
SCOOTERS	908	2.00 SQ.M./SCO	1816.00
CYCLES	908	0.70 SQ.M./CYC	635.60
TOTAL			6239.10

DISTRIBUTION OF LABOUR CESS (IN AMOUNT)

No.	DESCRIPTION	AMOUNT ALREADY PAID	A1	A2	B1	B2	B3
1	RATIO		27.77%	22.34%	23.58%	22.68%	3.63%
2	LABOUR CESS	68,61,780.00	1,905,516.31	1,532,321.65	1,618,007.72	1,556,251.70	249,062.61

DISTRIBUTION OF AREA ON WHICH DEVELOPMENT CHARGES PAID (IN SQ.M.)

No.	DESCRIPTION	AREA ALREADY PAID	A1	A2	B1	B2	B3
1	RATIO		27.77%	22.34%	23.58%	22.68%	3.63%
2	DEVELOPMENT CHARGES	72068.56	20013.44	16100.12	16993.76	16345.15	2616.09

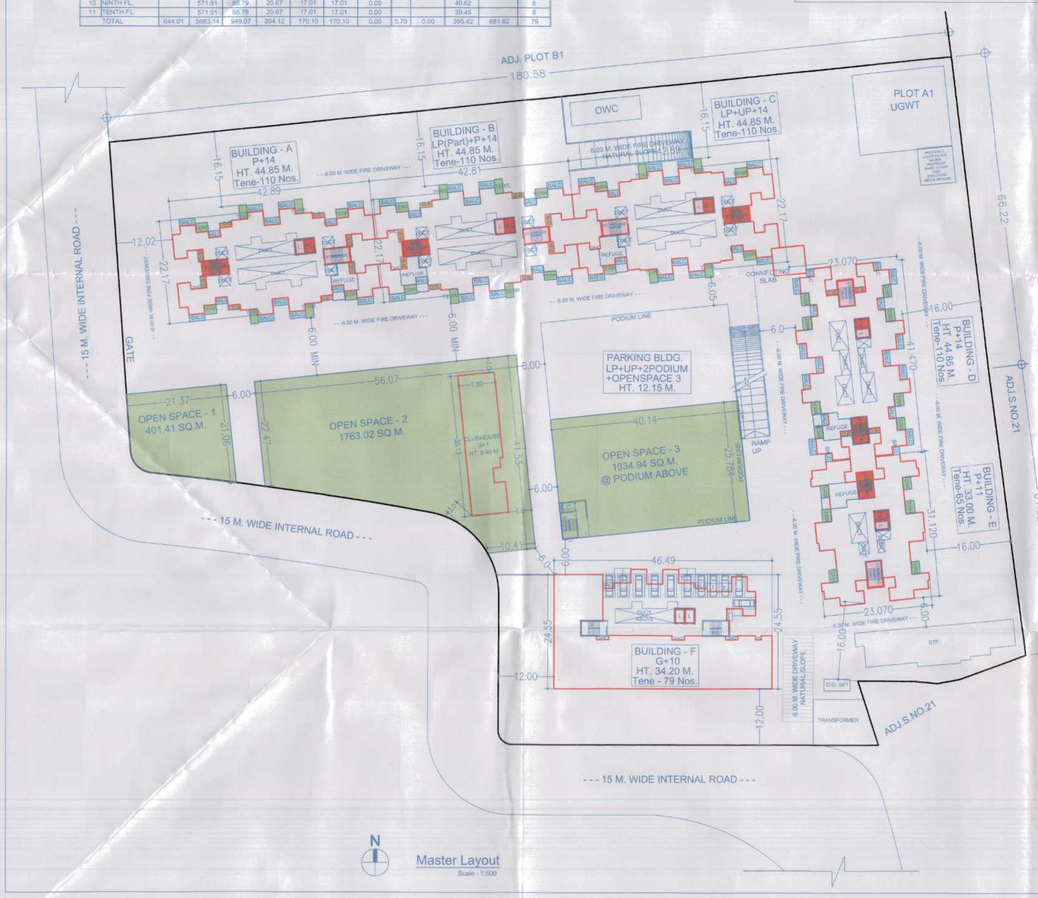

Master Layout
Scale - 1:500

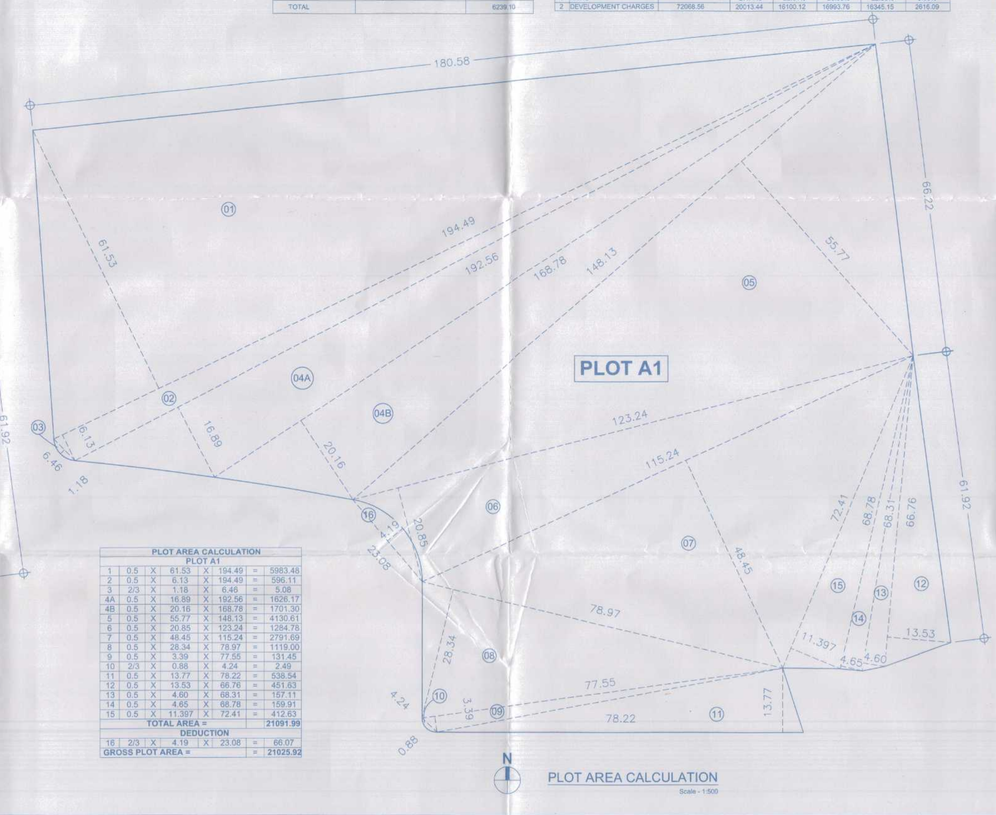

PLOT AREA CALCULATION
Scale - 1:500

PLOT AREA CALCULATION PLOT A1								
1	0.5	X	61.53	X	194.49	=	5983.48
2	0.5	X	6.13	X	194.49	=	596.11
3	2/3	X	1.18	X	6.46	=	5.08
4A	0.5	X	16.89	X	192.56	=	1626.17
4B	0.5	X	20.16	X	168.78	=	1701.30
5	0.5	X	55.77	X	148.13	=	4130.61
6	0.5	X	20.85	X	123.24	=	1284.78
7	0.5	X	48.45	X	115.24	=	2791.69
8	0.5	X	28.34	X	78.97