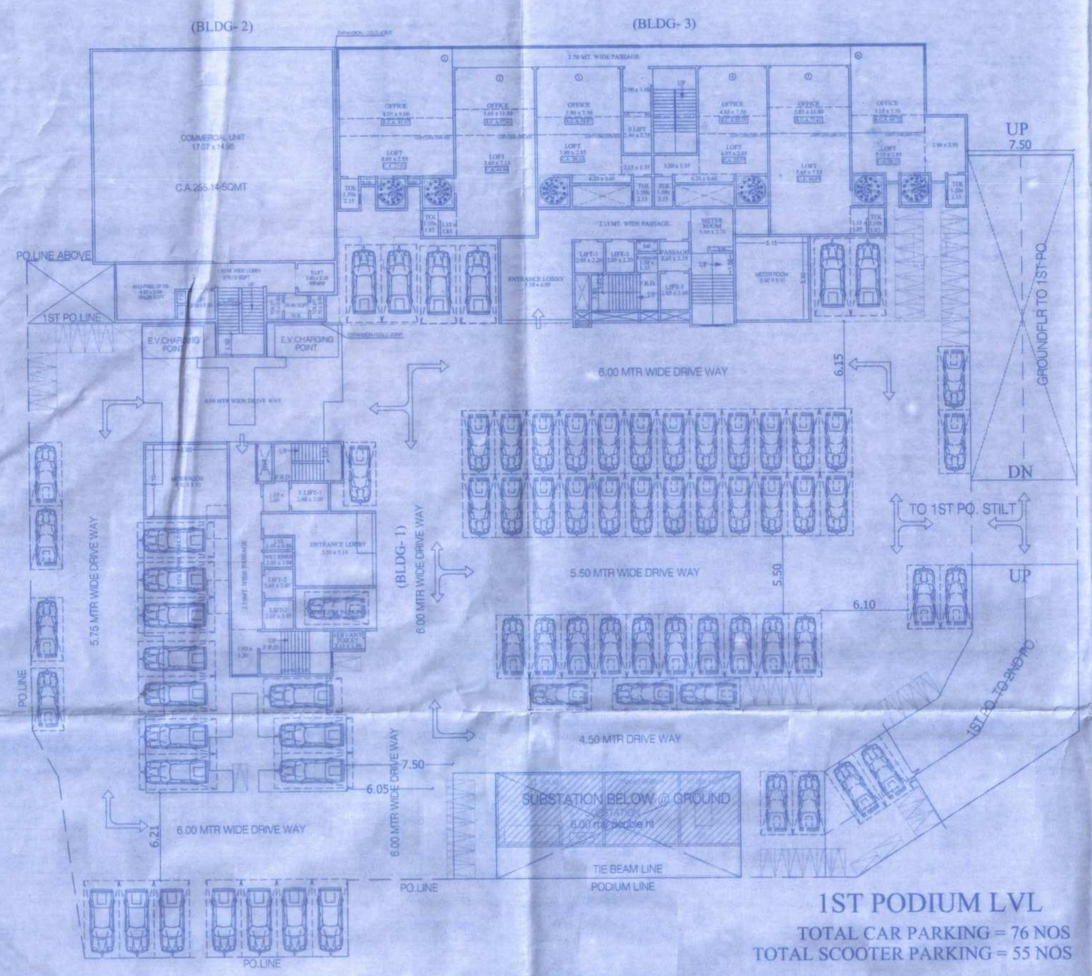

1ST PODIUM LVL
TOTAL CAR PARKING = 76 NOS
TOTAL SCOOTER PARKING = 55 NOS

(1ST FLOOR PODIUM FOR BLDG NO.-1,
INTERMEDIATE FLR. FOR 1ST PODIUM FOR BLDG. NO.-3)
SCALE:1:200

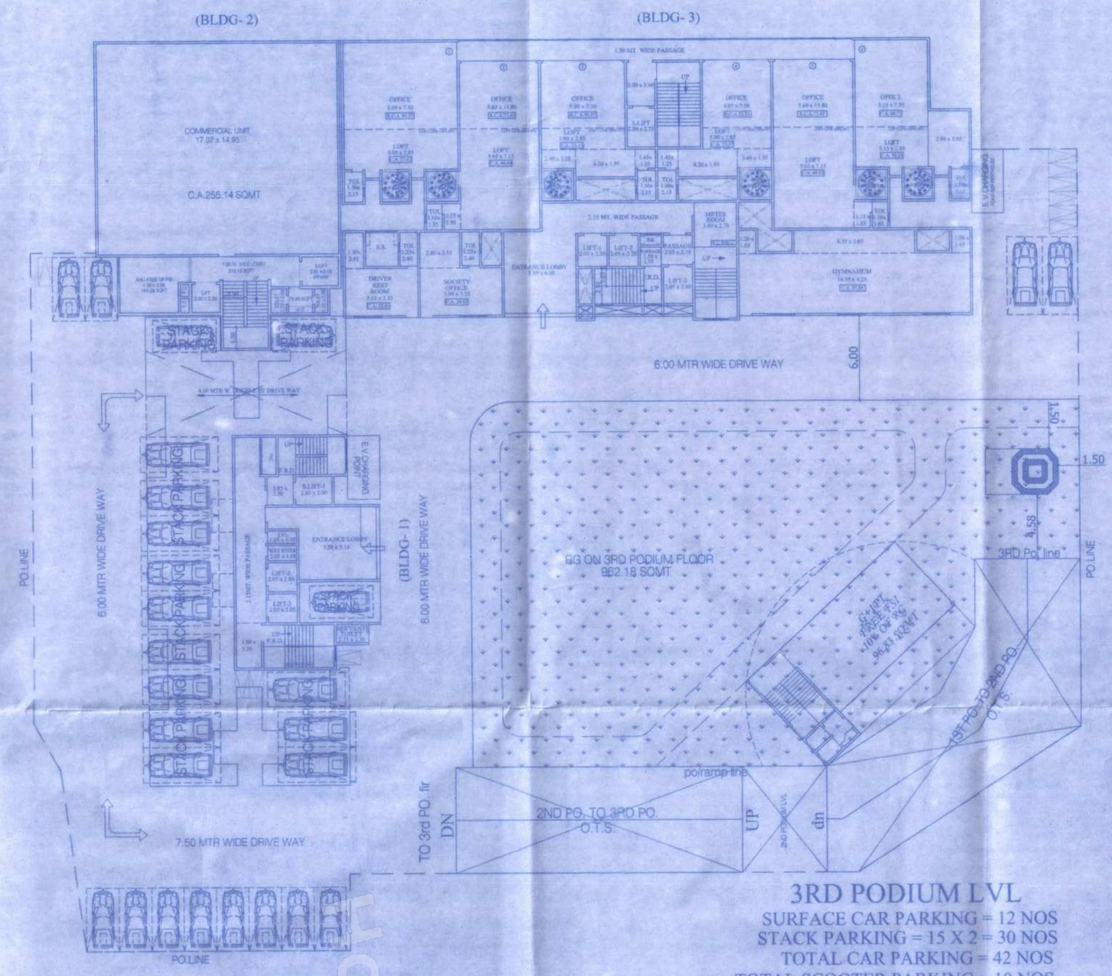

3RD PODIUM LVL
SURFACE CAR PARKING = 12 NOS
STACK PARKING = 15 X 2 = 30 NOS
TOTAL CAR PARKING = 42 NOS
TOTAL SCOOTER PARKING = 10 NOS

PARKING PLAN (3RD FLOOR PODIUM FOR BLDG NO.-1,
INTERMEDIATE FLR. FOR 2ND FLOOR BLDG. NO.-3)
SCALE:1:200

मोबाइल पत्र क्र. विभागनगर/मा/ 4234/2022-23
दि. 31/3/2023 ... मंजील अटी शर्तीत
बंधनकारक राहून मूळ/सुधारीत बांधकाम
नकाशे (मारुन घ्यावेत) मंजूर.

मु. आयुक्त तो. मीरा भाईंदर

क. सहायक संचालक नगररचना
मिरा - भाईंदर महानगरपालिका

मिरा भाईंदर महानगरपालिका
मुख्य कार्यालय
भाईंदर

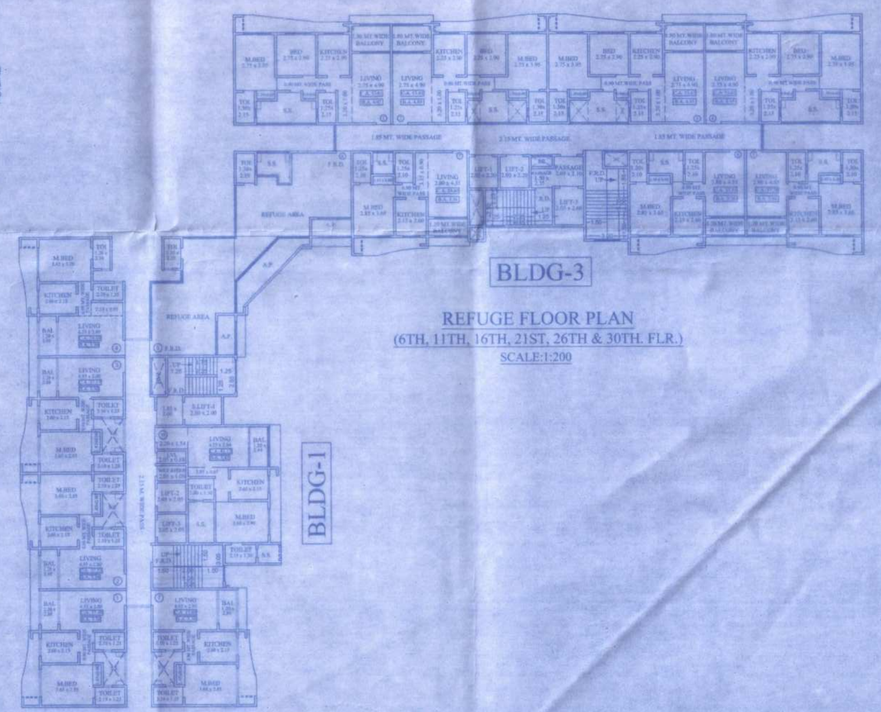

REFUGE FLOOR PLAN
(6TH, 11TH, 16TH, 21ST, 26TH & 30TH. FLR.)
SCALE:1:200

REFUGE FLOOR PLAN
(7TH, 12TH, 17TH, 22ND & 27TH FLR.)
SCALE:1:100

30.00 MT. WIDE ROAD

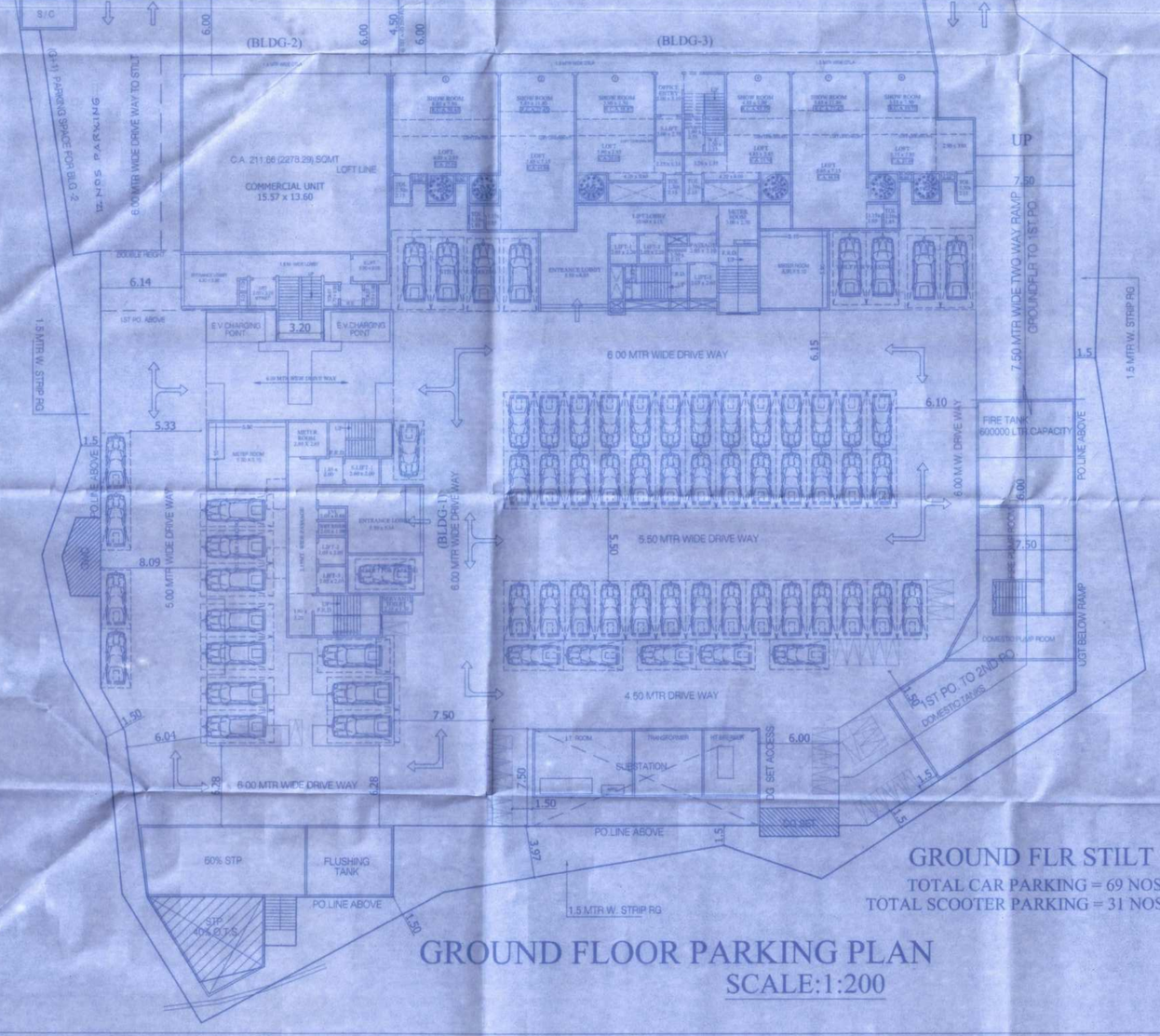

GROUND FLR STILT
TOTAL CAR PARKING = 69 NOS
TOTAL SCOOTER PARKING = 31 NOS

GROUND FLOOR PARKING PLAN
SCALE:1:200

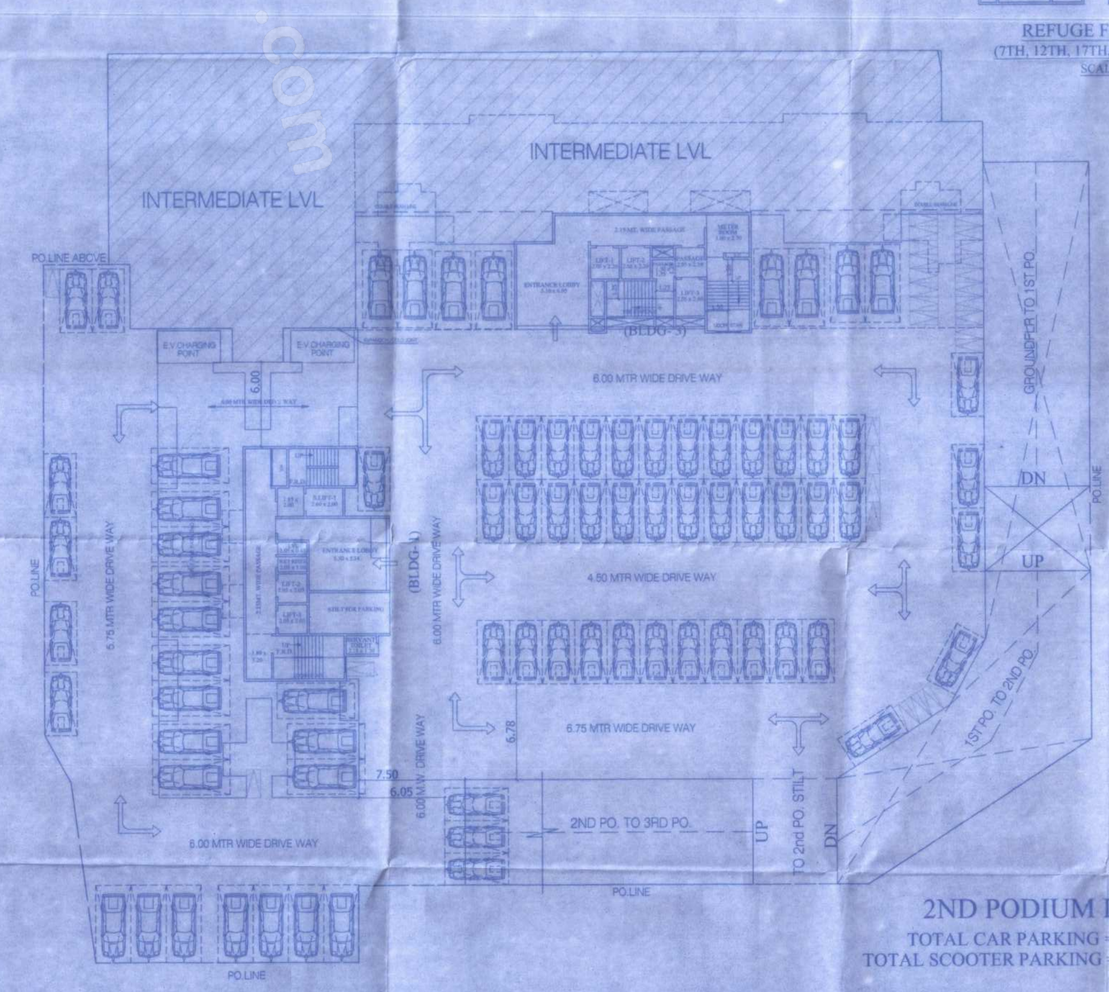

2ND PODIUM LVL
TOTAL CAR PARKING = 77 NOS
TOTAL SCOOTER PARKING = 28 NOS

PARKING PLAN (2ND FLOOR PODIUM FOR BLDG NO.-1,
INTERMEDIATE FLR. FOR 2ND PODIUM FOR BLDG. NO.-3)
SCALE:1:200

TOTAL PARKING AREA STATEMENT

BLDG NO.	SCOOTER PARKING REQUIRED	SCOOTER PARKING PROVIDED	CAR PARKING REQUIRED	CAR PARKING PROVIDED
1	146.45	-	79.38	-
2	61.65	-	9.86	-
3	304.45	-	113.25	-
TOTAL	564.55	124	202.49	276

GR. FLR. SCOOTER PARKING - 31 NOS
1ST. PODIUM. SCOOTER PARKING - 55 NOS
2ND. PODIUM. SCOOTER PARKING - 28 NOS
3RD. PODIUM. SCOOTER PARKING - 10 NOS

GR. FLR. - 81 NOS
1ST. PODIUM = 76 NOS
2ND. PODIUM = 77 NOS
3RD. PODIUM = 42 NOS

TOTAL SCOOTER PARKING - 124 SCOOTER
COMPOSITE PARKING - 1 EQR = 6 SCOOTER
564.55 = 124 = 640.55 ÷ 73.42
TOTAL CAR REQUIRED = 73.42+202.49 = 276 CAR

TOTAL - 276 NOS

FORM 2

CONTENTS OF SHEET
PARKING PLAN & TOTAL PARKING AREA STATEMENT

STAMP OF DATE OF RECEIPT OF PLANS	STAMP OF APPROVAL OF PLANS

REVISION	DESCRIPTION	DATE	SIGNATURE

CERTIFICATE OF AREA

CERTIFIED THAT I HAVE SURVEYED THE PLOT UNDER REFERENCE ON AND THAT THE DIMENSIONS OF THE SIDES ETC. OF THE PLOT STATED ON THE PLAN ARE AS MEASURED ON SITE AND AREA SO WORKED OUT IS SQUARE METERS AND TALLIES WITH THE AREA STATED IN THE DOCUMENT OF OWNERSHIP TOWN PLANNING SCHEME RECORDS

DESCRIPTION OF PROPOSAL AND PROPERTY
PROP. RES./COM. BLDG OF TS.NO.27 (OLD)/82(NEW) H.NO.3,4&5
AT VILLAGE:- NAVGHAR, TAL & DIST: THANE

NAME & THE

This Drawing Is Prepared As Per My Requirement & Documents Given By Me

DATE	JOB NO	DRG.NO	SCALE	DRAWN BY	CHECKED BY
09-01-2023	862		AS SHOWN	MINAL	

NORTH

SIGNATURE NAME IN BLOCK LETTERS AND ADDRESS OF LICENSED SURVEYOR/ ENGINEER/ STRUCTURAL ENGINEER / SUPERVISOR OF ARCHITECT

ANISH & ASSOCIATES
1st & 2nd Floor, Ramdev Esquire, Deepak Hospital Road, Next to S. K. English High School, Bhayander (East), TAL. & DIST. :-THANE, 401105.