PROFORMA - 1 AREA STATEMENT

Sr. No.	Description	Area in Sq.M.
1	Area considered in integrated Township Project (ITP) as per Sanctioned	706650.55
2	**Plot Area already Sanctioned for Residential component by Planning Authority**	

Description of Approving Authority	Plot	Approval No	Plot Area Sq.M
MSRDC	R2-1	MSRDC/ROT/HANE-1/DC7360/2019 dated 18.07.2019	79254.000
MSRDC	R2-3	MSRDC/SPA/TP-1/PLOT NO. 18/PART OC/2021/553 dated 01.05.2021 MSRDC/SPA/TP-1/PLOT NO. 18/FULL OC/2022/1353 dated 21.09.2022	33312.000
MSRDC	R2-2	MSRDC/SPA/TP-1/R2-02/OC/2023/333 Dated 21.02.2023 MSRDC/SPA/TP-1/R2-02/Revised CC/2024/149 Dated 21.03.2024	47145.670
		TOTAL PLOT AREA	**159711.670**

Sr. No.	Description	Area in Sq.M.
3	Area of the Plot R2-5 considered for development as per ITP Layout sanctioned by MSRDC vide No. MSRDC/SPA/ITP-1/Master layout approval/2022/336 dated 04.03.2022	65937.483
4	Area Under Litigation Not Consider for Development	0.000
5	Balance Plot Area for Development	65937.483
6	TOTAL Required 10% Recreational Ground (RG) Open Space. (10% Of 3)	6593.748
7	PHASE-1 PLOT AREA (41255.219 X 10%) ARENA	4125.522
8	PHASE-2 PLOT AREA (11599.959 X 10%)	1159.959
9	PHASE-3 PLOT AREA (13081.658 X 10%)	1308.166
10	Provided Recreational Ground (RG) PHASE-1 (1333.021 Sq.M. RG1 + 351.915 Sq.M. RG2 + 676.246 Sq.M. RG3 + 644.056 Sq.M. RG4 + 1124.298Sq.M. RG5 + 1183.445Sq.M RG6 + 1307.019 RG7)	6600.000
11	Total BUA for Purely Residential component excluding Social Housing (As per mentioned in Sanctioned Layout vide no. MSRDC/SPA/TP-1/Master layout approval/2022/336 dated 4.03.2022	453002.246

ITP TOTAL RESIDENTIAL BUA AREA STATEMENT

SR NO	DESCRIPTION	BUA BASIC FSI	ITP ADDITIONAL FSI ON PAYMENT OF PREMIUM	TOTAL ITP FSI	ANCILLARY FSI	TOTAL BASIC + ADDITIONAL + ANCILLARY	REMARK
		1.000	0.700	1.700	60.00%		
1	PERMISSIBLE RESIDENTIAL ITP BUA AREA	453002.246	317101.572	770103.819			
2	**EXISTING**						
	R2-01 - OC IN 2019	109748.590		109748.590	0.000	109748.590	**NOT TAKEN ON EXISTING BUA.**
	R2-03 - OC IN 2021 & 2022	115417.049		115417.049	0.000	115417.049	
	TOTAL EXISTING	**225165.639**		**225165.639**	**0.000**	**225165.639**	
3	BALANCE AFTER DEDUCTING EXISTING BUA	**227836.607**	**317101.572**	**544938.180**	**326962.908**	**871901.088**	**ON THIS ANCILLARY IS CONSIDERED**
4	**PROPOSED CCs**						
	R2 02 - CC OBTAINED IN 2024	141490.201		141490.201	84894.120	226384.321	
	R2 05 - PROPOSED FOR CC	86346.406	60055.235	146401.641	87840.985	234242.626	
	TOTAL ON GOING	**227836.607**	**60055.235**	**287891.842**	**172735.105**	**460626.947**	
5	**BALANCE BUA FOR FUTURE RESIDENTIAL PERMISSION/S**	**0.000**	**257046.338**	**257046.338**	**154227.803**	**411274.141**	

Plot area & Built up area statement

Sr. No.	Description	Plot Area Required (In Sq.mtr)	Plot Area Provided (In Sq.mtr)	Minimum Built-up Area Required (In Sq.mtr)	Built-up area Proposed/ Under Approval (In Sq.mtr)	Remark	CCGO Dated	Built Up Area Proposed (In Sq.mtr) PLOT OF THE PERMISSION FOR	TOTAL	ANCILLARY FSI	TOTAL
1	Area of Plot as per Superimposition of T.C.P. And Physical Survey Area of Plot R2-1 (Area of Plot is 79 Ac.) as area mentioned in 12	0	196,000.40	490,010.00	0						
2	Area under Open spaces (along NALA, Reservation, Road Setback)	0	27101.024	0	0						
3	Area of Survey nos affected by Litigation	0	0	60375	0						
4	**Balance Area for Development (Net Area) (Area of Plot - (2+3))** **Permissible FSI (As permitted by Planning Authority)** **Permissible Built up area (Area of Plot X Permissible FSI)** **Project Proposed is as per section 37 Issue Order Dated 21.09.2022**	0	0	831625.00	0.00			83162.50	83162.50	126220.00	
5	Area reserved for Amenities and Parks. (Sr. 4 As per regulation 14.1.1 (a) (b) of Unified DCPR	25532.527	44607.107	0	0						
5a	Area reserved for Play grounds (Sr. 4 As per regulation 14.1.1 (b) (c) of Unified DCPR	12766.263	22303.554	1000	2379.344						
5b	Area provided for Schools (As per regulation 14.1.1 (d) of Unified DCPR	9633.132	3400.000	9633.132	3400.000						
5c	Area provided for Community Health care facilities (As per regulation 14.1.1 (f) (g) of Unified DCPR	7766.926	4012.714	2446.040	5814.071						
5d	Area provided for Community facilities (As per regulation 14.1.1 (h) (i) (j) (k) (l) (m) of Unified DCPR	2490.000	2490.000	2000.000	3890.000						
5e	Area provided for public amenity facilities (As per regulation 14.1.1 (n) (o) of Unified DCPR	2490.000	6382.847	5000.000	6382.847						
5f	Area provided for Commercial (Economic activities)(As per regulation 14.1.1 (r) (s) of Unified DCPR	73850.000	71928.018	141300.139	142850.338	Ex Gr - Civil Amenities (partly) Ex Gr - Commercial (partly)	CC Issued - 2/1/2022	5100.840	3300.840	1800.000	4400.004
							CC Issued - 2/1/2022	7800.280	7800.280	6318.200	3410.921
							New Proposed for CC				1100.840
5g	Public Utilities As per regulation 14.1.1 (t) (u) (v) (w) (x) (y) (z) (za) (zb) (zc) (zd) (ze) (zf) (zg) (zh) (zi) (zj) (zk) (zl) (zm) (zn) (zo) (zp) (zq) (zr) (zs) (zt) (zu) (zv) (zw) (zx) (zy) (zz)	0	82953.754	0	8491.004						
5h	Fire temple shelter	3000.000	2092.200	0	3092.200						1100.840
5i	Sewage Waste Management Project (Sewage Treatment)	6000.000	4341.407	0	150						
5j	Solid Waste Management	3000.000	3000.000	0	3000						
5k	Burial Ground	3500.000	3671.528	0	2000						
5l	Bus station/Transport hub	3000.000	4108.638	0	1000						
5m	Police station	1000.000	1128.119	0	200						
5n	Electric Sub station (as per requirement)	As required	20404.212	0	150.32						
5o	Water Treatment Plant (as per requirement)	As required	0	0	1000						
5p	Public Parking facilities	As per DCPR	28km Phase	0	500km Phase						
5q	Solid Waste Management	As required	28km Phase	0	500km Phase						
6	Ground Floor area of the plot (Sr. 4 As per regulation 14.1.1 (c) of Unified DCPR) (Ancillary commercial activities to be on a cluster and/or on the main road as per regulation 14.1.1 (q) of Unified DCPR)	9490.000	24107.230	0	0						
7	**Transport and Communications As per regulation 14.1.1 (e) (ii) of Unified DCPR**	0	157189.007	0	0						
8	Share of Gaon Planning Authority (3% of 1 Above) As per regulation 14.1.1 (e) (i) of Unified DCPR	14733.511	34201.154	0	0						
9	Total Amenities Consumed including Social Housing (1 to 8 Ex Rs Ex Rs Ex Rs Ex Rs Ex Rs)	0	227171.944	0	0						
10	Permissible Residential Fsi of 1.700 (Sr. 1 Minus Sr. 9) Ex. Rs. Ex. Rs. Ex. Rs. Ex. Rs. Ex. Rs. (Sr. 1 Minus Sr. 9) Ex. Rs. Ex. Rs. Ex. Rs. Ex. Rs. Ex. Rs. (Sr. 1 Minus Sr. 9) Ex. Rs. Ex. Rs. Ex. Rs. Ex. Rs. Ex. Rs.	0	0	0	4300502.246						
11	Social Housing Component (Minimum 15% of Total Housing Component 15% of Base Residential FSI i.e. 15% of 1.700 = 0.255)	0	16004.533	0	97455.037						
12	**Area proposed for development (Residential Fsi area (Fsi Plot area 12-14))**	0	227897.457	0	4203032.245						
13	**Existing Residential Area as per yes/nirnil approvals from MSDC (R2 1 & R2 5)**	0	141675.112	0	220195.639	R2 01 Sector A	CC issued - 16-07-2019	109748.590	109748.590		109748.590
						R2 05 Sector C	CC issued - 22-09-2021	115417.049	115417.049		115417.049
						R2 05 Sector B	Amended CC issued - 28-02-2024	154489.000	141490.201	141490.201	84894.120
14	**Balance Residential Component for further development (13-12)**	0	120228.345	0	2227836.357	R2 05 Sector D	New Proposed for Amended CC	86346.406	60055.235	146401.641	87840.985
14a	**Residential component under R2-02**		47145.670		141490.201						
14b	**Residential component under R2-05**		85017.482		86346.406						
15	**Total Area of Residential component (R2-1, R2-2,3,5)**		132163.152	280000.267	227836.357						
15a	**Balance Residential Component for further development (15a-14)**		7265.193		0.000						
15b	**Additional BUA on payment of Premium (Total permissible FSI 1.700 minus Permissible FSI As per DCPR 1.000 = 0.700)**	0	0	641074.100	0					55938.238	
15c	*Proposed area under Premium FSI*	0	0	0	55938.24						
15d	Total FPR (Sr.15+15c)	0	0	1473017.190	0						
15e	**Ancillary area FSI permissible upto 60% of Residential FSI (Sr.15 Divided by 1.700 X 60%) (Ancillary FSI BUA - 22836.357 X 60%)**	0	0	134715.4	13701.814	TOTAL RESI-FSI	CO+OC	401602.246	400952.235	521557.482	370780.188
15f	**Ancillary area FSI permissible upto 60% of proposed FSI on payment (Sr.15 X 0.700 X 60%) (Ancillary FSI BUA - 227836.357 X 0.700 X 60%)**	0	0	1462836.18	137836.357	TOTAL COMMERCIAL FSI	CO+OC	13482.121	0.00	13482.121	9108.700
15g	**Total Ancillary area proposed**	0	0	0.00	151536.169			401084.377	400952.235	534039.602	379888.888
Note											

1 The plot potential is calculated based on the basic permissible FSI of 1.0, Additional permissible FSI on payment of Premium will be FSI of 1.700 for permissible built up area and ancillary premium of additional 60% (of Residential component and 60% on Non-Residential component.

2 The project proposed and utilized the Premium FSI Ancillary FSI in this layout in phased manner

3 The balance FSI declared for lands under litigation (let Sy) shall be computed and loaded for building permissions once Project Proponent submits the Non. Courts order favoring the Project Proponent to the Office

4 The Built up areas considered for master layout is only holistic and is subject to revision while granting development permission as per UDCPR

5 The conditions mentioned in Encumbrance Clearance shall be binding on the project proponent

6 The applicant shall make provisions for disposal of solid waste/garbage at approved site of local Bldng or his own cost and risk.

7 Internal roads are subject to amendmen.

ADDITIONAL REQUIREMENTS AS PER REG. NO. 3.33, UDCPR

TOTAL REQUIREMENT & PROPOSED TABLE OF SANITARY BLOCK

BUILDINGS	TOTAL UNITS	REQUIREMENT OF SANITARY BLOCK (3 sqm. for 100 units & Additional 3 sqm. For every 200 units)	PROPOSED SANITARY BLOCK	PROPOSED FLOOR
ARCADIA	160	3.900	4.648	GROUND FLOOR
CITADEL	160	3.900	5.174	
PAVILION	160	3.900	5.113	
STADIA	160	3.900	5.617	
ATHELETICA	160	3.900	4.801	
GREENFIELD	313	6.195	6.213	
GRANDSTAND	313	6.195	6.213	
OLYMPUS	313	6.195	8.215	

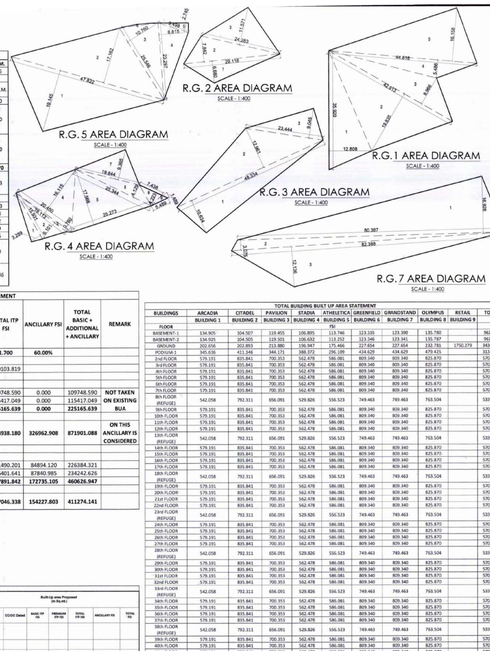

		PERMISSIBLE BUA (75%)	PERMISSIBLE BUA ON GROUND (10%)	PERMISSIBLE BUA ON 1ST (5%)	PROPOSED
R.G REQUIRED (10% OF TOTAL PLOT) (65937.483 X 10%)	6593.748	989.062	659.375	329.687	
1 PHASE-1 PLOT AREA (41255.219 X 10%) ARENA	4125.522	618.843	412.562	206.281	
2 PHASE-2 PLOT AREA (11599.959 X 10%)	1159.959	173.994	115.996	57.998	
3 PHASE-3 PLOT AREA (13081.658 X 10%)	1308.166	196.225	130.817	65.408	

PHASE-1 RG AREA CALCULATION

A					RG 1 AREA CALCULATION					
1	35.920	X	12.898	X	1	/	2	X	1	= 230.032
2	42.813	X	19.969	X	1	/	2	X	1	= 425.985
3	42.913	X	5.486	X	1	/	2	X	1	= 352.379
4	44.818	X	5.486	X	1	/	2	X	1	= 122.836
5	44.818	X	16.158	X	1	/	2	X	1	= 362.085
								TOTAL AREA	=	1333.021
B					RG 2 AREA CALCULATION					
1	29.118	X	6.680	X	1	/	2	X	1	= 97.154
2	29.118	X	7.842	X	1	/	2	X	1	= 114.172
3	29.280	X	11.571	X	1	/	2	X	1	= 140.489
								TOTAL AREA	=	351.815
C					RG 3 AREA CALCULATION					
1	48.334	X	10.634	X	1	/	2	X	1	= 256.992
2	48.334	X	12.965	X	1	/	2	X	1	= 313.128
3	23.444	X	9.045	X	1	/	2	X	1	= 106.015
								TOTAL AREA	=	676.246
D					RG 4 AREA CALCULATION					
1	15.991	X	3.288	X	1	/	2	X	1	= 26.199
2	19.113	X	6.301	X	1	/	2	X	1	= 58.304
3	20.450	X	0.760	X	1	/	2	X	1	= 7.771
4	20.450	X	16.115	X	1	/	2	X	1	= 164.776
5	25.279	X	17.566	X	1	/	2	X	1	= 221.973
6	25.344	X	4.129	X	1	/	2	X	1	= 52.323
7	19.844	X	9.381	X	1	/	2	X	1	= 92.922
8	7.438	X	4.223	X	1	/	2	X	1	= 15.726
9	5.489	X	1.489	X	1	/	2	X	1	= 4.087
								TOTAL AREA	=	644.056
E					RG 5 AREA CALCULATION					
1	47.822	X	19.145	X	1	/	2	X	1	= 457.276
2	47.822	X	17.162	X	1	/	2	X	1	= 410.361
3	25.344	X	12.790	X	1	/	2	X	1	= 137.417
4	23.297	X	8.815	X	1	/	2	X	1	= 102.661
5	9.499	X	2.745	X	1	/	2	X	1	= 13.038
6					PLINT AREA			X	1	= 3.006
								TOTAL AREA	=	1124.298
	TOTAL PROPOSED PHASE-1 RG AREA (A+B+C+D+E)								=	4129.536
F					RG 6 AREA CALCULATION					
1	13.577	X	4.555	X	1	/	2	X	1	= 30.922
2	13.577	X	4.828	X	1	/	2	X	1	= 32.775
3	10.221	X	4.135	X	1	/	2	X	1	= 21.132
4	15.658	X	2.485	X	1	/	2	X	1	= 19.830
5	17.998	X	1.670	X	1	/	2	X	1	= 14.502
6	17.368	X	15.391	X	1	/	2	X	1	= 133.653
7	16.498	X	0.520	X	1	/	2	X	1	= 4.278
8	45.188	X	15.967	X	1	/	2	X	1	= 360.758
9	45.188	X	6.851	X	1	/	2	X	1	= 154.791
10	44.682	X	5.428	X	1	/	2	X	1	= 121.047
11	44.682	X	12.409	X	1	/	2	X	1	= 277.229
12	1.028									
13			PLINT AREA			X	1	X	1	= 1.058
14						X	1	X	1	= 1.058
								TOTAL AREA	=	1183.445
	TOTAL PHASE-2 PLOT RG								=	1307.019
	TOTAL PHASE-3 PLOT RG								=	1307.019
	TOTAL RG PROPOSED ALL PHASES								=	6600.000

MARGINAL OPEN SPACE (PROPOSED BUILDING)

Sr No	Building	Bldg. Sides	Height of Bldg (M)	Req. Open Space as per H/D (Ø 12 M DIA) OR 6 M FROM EAVES WALL	Minimum Proposed Open Space (M)	Remarks
1	ARCADIA	WEST	132.48	(EXIST. LIP TO PLOT) 12.00	13.725	
		EAST		(EXIST. LIP TO PLOT) 12.00	13.478	
		SOUTH		(H/D) OR PLOT 26.48	33.153	
		NORTH		(EAVE WALL) 6.00	8.000	
2	CITADEL	WEST	132.48	(H/D) OR (EXIST) 26.48	27.061	
		EAST		(EXIST. LIP TO PLOT) 12.00	15.147	
		SOUTH		(EXIST. LIP TO PLOT) 12.00	15.147	
		NORTH		(H/D) OR ARCADIA 26.48	27.061	
		WEST		(EAVE WALL) 6.00	12.026	
		EAST		(EAVE WALL) 6.00	9.160	
3	PAVILION	WEST	132.48	(EXIST. LIP TO PLOT) 12.00	16.468	
		EAST		(H/D) OR GREENFIELD 26.48	65.649	
		SOUTH		(EXIST. LIP TO PLOT) 12.00	16.468	
		NORTH		(EAVE WALL) 6.00	8.004	
4	STADIA	WEST	132.48	(EXIST. LIP TO PLOT) 12.00	13.737	
		EAST		(H/D) OR GREENFIELD 26.48	64.929	Adequate as per Reg. No.6.2.E & 6.5(UDCPR)
		SOUTH		(EAVE WALL) 6.00	8.004	
		NORTH		(EAVE WALL) 6.00	7.691	
5	ATHELETICA	WEST	132.48	(EXIST. LIP TO PLOT) 12.00	50.024	
		EAST		(H/D) OR GRANDSTAND 26.48	85.601	
		SOUTH		(EXIST. LIP TO PLOT) 12.00	19.000	
		NORTH		(EXIST. LIP TO PLOT) 12.00	19.000	
6	GREENFIELD	WEST	128.48	(H/D) OR STADIA 26.48	64.929	
		EAST		(EXIST. LIP TO PLOT) 12.00	12.459	
		SOUTH		(EAVE WALL) 6.00	16.864	
		NORTH		(EAVE WALL) 6.00	6.000	
7	GRANDSTAND	WEST	128.48	(EXIST. LIP TO PLOT) 12.00	56.861	
		EAST		(EXIST. LIP TO PLOT) 12.00	12.483	
		SOUTH		(EAVE WALL) 6.00	6.000	
		NORTH		(EAVE WALL) 6.00	6.000	
8	OLYMPUS	WEST	128.48	(EXIST. LIP TO PLOT) 12.00	64.091	
		EAST		(FRONT SCHOOL) 6.00	12.000	
		SOUTH		(EAVE WALL) 6.00	6.000	
		NORTH		(FRONT SCHOOL) 6.00	9.000	

TOTAL BUILDINGS TENEMENT STATEMENT

BUILDINGS	TYPE / SHOP	TYPE / UNITS	GRAND TOTAL
ARCADIA	3 BHK	145	
	2 BHK	14	160
CITADEL	4 BHK	146	
	2 BHK	14	160
PAVILION	4 BHK	66	
	3 BHK	94	160
STADIA	3 BHK	153	
	2 BHK	7	160
ATHELETICA	3 BHK	153	
	2 BHK	7	160
GREENFIELD	2 BHK	306	
	3 BHK	7	313
GRANDSTAND	2 BHK	306	
	3 BHK	7	313
OLYMPUS	2 BHK	306	
	3 BHK	7	313
TOTAL RESI		1739	1739
RETAIL	SHOP	24	24
TOTAL RESI+ RETAIL		1763	1763

TOTAL PLAN BUA STATEMENT

SR NO	DESCRIPTION		
1	PROPOSED TOTAL FSI BUA (INCLUDING OF ANCILLARY)		2242422.626
2	PROPOSED BASIC FSI BUA WITHOUT ANCILLARY	(1/1.5) X	1494951.641
3	PERMISSIBLE ANCILLARY FSI ON ABOVE PROPOSED BASIC FSI BUA	60% OF 2	896970.985
4	PROPOSED ANCILLARY FSI	(1 – 2)	878940.985
5	BALANCE ANCILLARY FSI FOR R.O.F R2-05	(3 – 4)	0.000
6	PERMISSIBLE RESI BASIC FSI	ITP SHEET	4530002.246
7	PROPOSED BASIC FSI FOR R2 01+R2 02+R2 03		3984003.840
8	PROPOSED BASIC FSI FOR R2 05	6 – 7	86346.406
9	PROPOSED ITP PREMIUM FSI	2 – 8	600555.235

TOTAL DG AREAS		
SR NO.	AREA IN SQ. MT.	
1	50.000	
2	50.000	
3	50.000	
4	50.000	
5	50.000	
6	50.000	
TOTAL	**300.000**	

TOTAL DWC AREAS	
SR NO.	AREA IN SQ. MT.
1	123.007
TOTAL	**123.007**

TOTAL STP AREAS	
SR NO.	AREA IN SQ. MT.
1	547.000
TOTAL	**547.000**

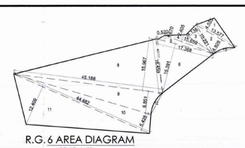

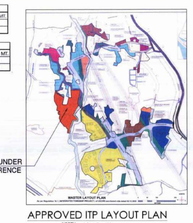

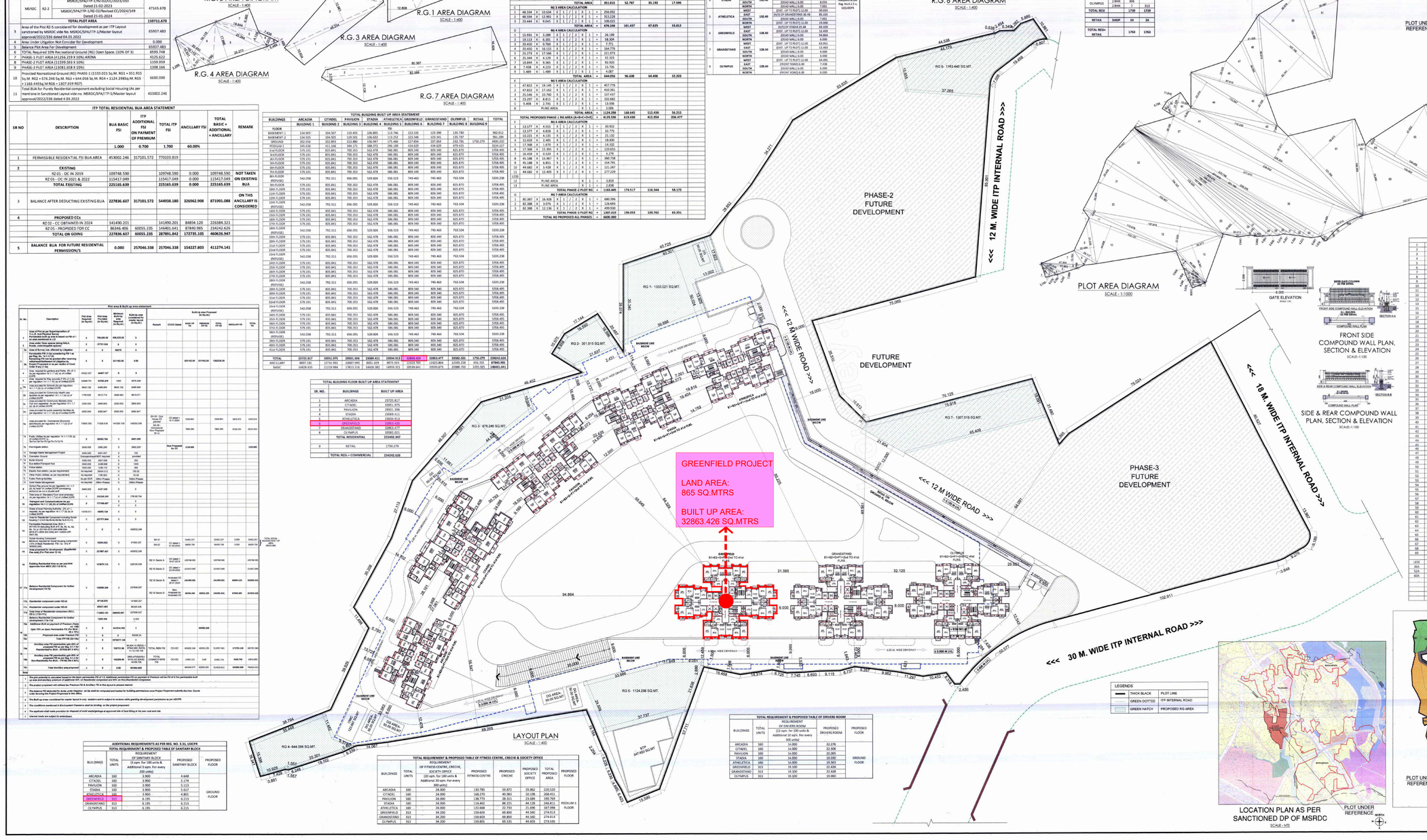

PLOT AREA CALCULATION										
1	15.981	X	1.740	X	1	/	2	X	1	= 31.754
2	20.131	X	6.076	X	1	/	2	X	1	= 61.158
3	23.483	X	0.780	X	1	/	2	X	1	= 9.571
4	25.630	X	4.232	X	1	/	2	X	1	= 54.252
5	41.800	X	7.592	X	1	/	2	X	1	= 158.478
6	42.304	X	2.018	X	1	/	2	X	1	= 69.963
7	47.304	X	15.765	X	1	/	2	X	1	= 372.826
8	29.117	X	8.430	X	1	/	2	X	1	= 122.728
9	51.545	X	22.466	X	1	/	2	X	1	= 578.841
10	103.127	X	44.638	X	1	/	2	X	1	= 2300.145
11	110.878	X	5.832	X	1	/	2	X	1	= 306.588
12	157.674	X	37.630	X	1	/	2	X	1	= 2177.479
13	48.000	X	6.575	X	1	/	2	X	1	= 157.680
14	48.000	X	6.575	X	1	/	2	X	1	= 157.680
15	30.831	X	0.909	X	1	/	2	X	1	= 14.014
16	26.798	X	3.804	X	1	/	2	X	1	= 54.751
17	26.140	X	4.086	X	1	/	2	X	1	= 51.745
18	20.088	X	3.576	X	1	/	2	X	1	= 35.817
19	17.136	X	3.036	X	1	/	2	X	1	= 26.000
20	157.674	X	33.393	X	1	/	2	X	1	= 2630.712
21	153.807	X	26.429	X	1	/	2	X	1	= 2033.864
22	154.147	X	65.937	X	1	/	2	X	1	= 5080.525
23	176.020	X	19.600	X	1	/	2	X	1	= 1724.996
24	30.313	X	2.641	X	1	/	2	X	1	= 40.028
25	14.359	X	0.892	X	1	/	2	X	1	= 6.404
26	187.446	X	8.425	X	1	/	2	X	1	= 789.010
27	192.248	X	4.561	X	1	/	2	X	1	= 438.513
28	199.377	X	5.636	X	1	/	2	X	1	= 560.848
29	203.576	X	5.214	X	1	/	2	X	1	= 530.723
30	231.810	X	6.357	X	1	/	2	X	1	= 461.428
31	220.746	X	8.358	X	1	/	2	X	1	= 691.006
32	231.180	X	4.231	X	1	/	2	X	1	= 489.061
33	239.208	X	5.591	X	1	/	2	X	1	= 667.114
34	7.973	X	1.578	X	1	/	2	X	1	= 6.291
35	271.610	X	7.104	X	1	/	2	X	1	= 963.973
36	52.187	X	7.104	X	1	/	2	X	1	= 185.124
37	116.800	X	6.758	X	1	/	2	X	1	= 393.891
38	25.800	X	6.758	X	1	/	2	X	1	= 87.027
39	27.120	X	11.518	X	1	/	2	X	1	= 156.005
40	27.120	X	15.507	X	1	/	2	X	1	= 210.345
41	236.642	X	16.952	X	1	/	2	X	1	= 2002.762
42	225.224	X	51.017	X	1	/	2	X	1	= 5692.886
43	112.232	X	7.985	X	1	/	2	X	1	= 446.066
44	112.547	X	33.316	X	1	/	2	X	1	= 1874.669
45	113.547	X	10.128	X	1	/	2	X	1	= 1149.720
46	87.815	X	23.539	X	1	/	2	X	1	= 1033.747
47	66.665	X	25.631	X	1	/	2	X	1	= 854.345
48	90.014	X	21.395	X	1	/	2	X	1	= 958.874
49	107.192	X	62.161	X	1	/	2	X	1	= 3331.581
50	107.192	X	50.918	X	1	/	2	X	1	= 2729.095
51	35.087	X	103.982	X	1	/	2	X	1	= 1824.208
52	45.532	X	6.843	X	1	/	2	X	1	= 155.754
53	45.532	X	15.578	X	1	/	2	X	1	= 355.975
54	15.459	X	0.530	X	1	/	2	X	1	= 4.279
55	19.459	X	15.738	X	1	/	2	X	1	= 153.664
56	17.468	X	1.617	X	1	/	2	X	1	= 14.124
57	15.459	X	1.407	X	1	/	2	X	1	= 10.866
58	15.459	X	8.410	X	1	/	2	X	1	= 64.949
59	15.200	X	3.693	X	1	/	2	X	1	= 28.052
60	13.577	X	4.555	X	1	/	2	X	1	= 30.922
61	125.392	X	66.970	X	1	/	2	X	1	= 4064.813
62	108.369	X	9.491	X	1	/	2	X	1	= 514.265
63	102.911	X	72.990	X	1	/	2	X	1	= 3751.106
64	109.902	X	6.204	X	1	/	2	X	1	= 340.916
65	108.659	X	64.893	X	1	/	2	X	1	= 3523.364
66	102.298	X	3.820	X	1	/	2	X	1	= 195.189
67	102.005	X	9.114	X	1	/	2	X	1	= 464.614
68	100.685	X	5.410	X	1	/	2	X	1