Project Title :PLAN SHOWING THE PROPOSEDHIGH RISE RESIDENTIAL APARTMENTBUILDINGS IN PLOT NO.1, SY.NO.239 & 240 ATNEOPOLIS LAYOUT, KOKAPET VILLAGE, GANDIPETMANDAL, RANGA REDDY DISTRICT, TELANGANABELONGING TO:MSN URBAN VENTURES LLPREPRESENTED BY ITS OWNER, DR.SATYANARAYANAREDDY MANNE, S/O. LATE ACHI REDDY MANNE.

| | | | |
|---|---|---|---|
| FILE DETAILS | | | |
| U.P. NAME | JAYANTHKUMAR@GMAIL.CH | | |
| U.P. LICENCE NO | CA/2010/68879 | DATE | 22-01-2026 |
| FILE NO | TS/25/BA/68879 | SHEET NO. | 12 - 23 |
| SHEET NAME | Building Plan Details | | |

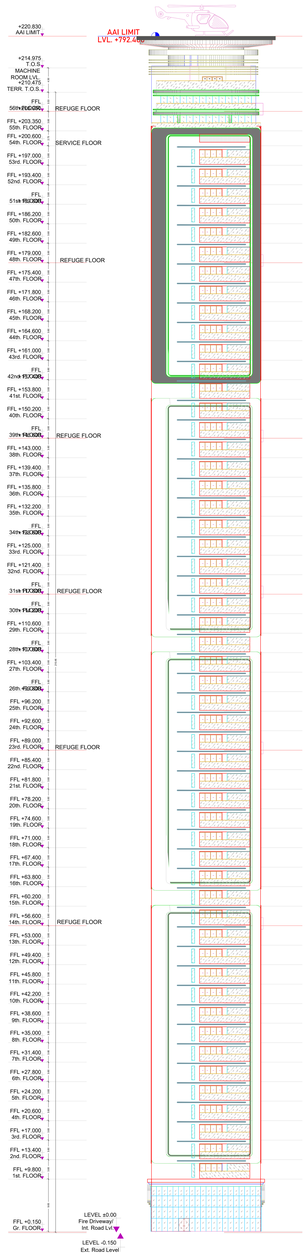


EAST SIDE ELEVATION

EAST SIDE ELEVATION (SCALE 1:200)

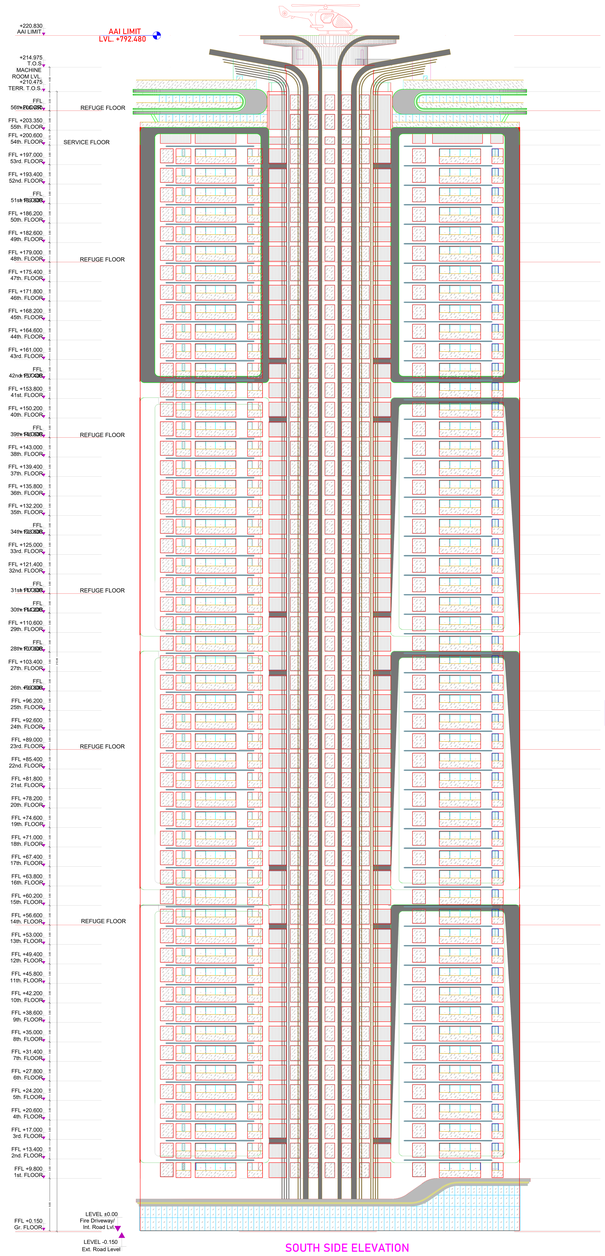


SOUTH SIDE ELEVATION

SOUTH SIDE ELEVATION (SCALE 1:200)

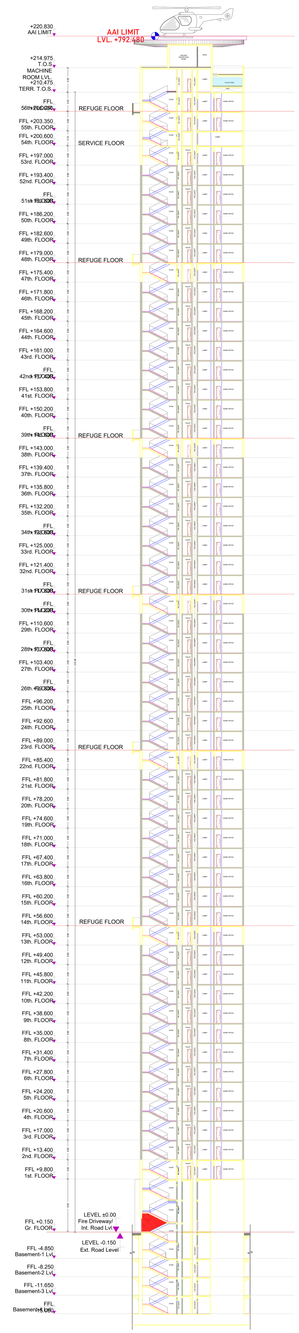


SECTION YY'

SECTION YY (SCALE 1:200)

GENERAL CONDITIONS:

1) Original Building plans to be produced at the time of first inspection and if any deviations are found, a separate deviation plan is to be submitted.
2) Only one set of plans cannot publish a building plan unless the other set of plans clearly not complied or violated the rules and regulations of the municipal authorities and other concerned authorities and the building permit is issued only for one set of plans.
3) Building plans should be prepared by a registered architect or a registered structural engineer or a registered building designer.
4) Building plans should be prepared with Metric Vectors Imaging Infrastructure as per Central Building Research Institute (CBRI) Roorkee and Bureau of Indian Standards (BIS) Standards and National Building Code (NBC) Regulations, 2016 and Bureau of Indian Consumers Countries and Standards (BIS) Imaging Infrastructure of Buildings Standards.
5) For Commercial Buildings and Residential Buildings with Commercial Premises, the applicant is advised to register with the TGIPASS portal and obtain the Building Permit Number before commencement of construction.
6) The ABSOLUTE RIGHT OF TENANCY and ownership of land is subject to judiciary review.
7) Any dispute arising out of the building permit is to be resolved through the jurisdiction of the concerned Municipal Authority/ Municipal Corporation/ Cantonment Board/ Panchayat Raj Institutions/ Gram Panchayat/ Urban Development Authorities/ Metropolitan Development Authorities/ Special Development Authorities/ Industrial Development Authorities/ Industrial Development Corporations/ Industrial Development Boards

Project Title :PLAN SHOWING THE PROPOSEDHIGH RISE RESIDENTIAL APARTMENTBUILDINGS IN PLOT NO.1, SY.NO.239 & 240 ATNEOPOLIS LAYOUT, KOKAPET VILLAGE, GANDIPETMANDAL, RANGA REDDY DISTRICT, TELANGANABELONGING TO:MSN URBAN VENTURES LLPREPRESENTED BY ITS OWNER, DR.SATYANARAYANAREDDY MANNE, S/O. LATE ACHI REDDY MANNE.

| | | | |
|---|---|---|---|
| FILE DETAILS | | | |
| V.P NAME | JAYANTHKUMARREDDAY.CH | | |
| V.P. LICENCE NO. | CA/2010/88879 | DATE | 22-01-2026 |
| FILE NO. | TS/250948/BP/R | SHEET NO. | 12 - 23 |
| SHEET NAME | Building Plan Details | | |




COMMON BASEMENT FIFTH FLOOR PLAN
(SCALE 1:100)

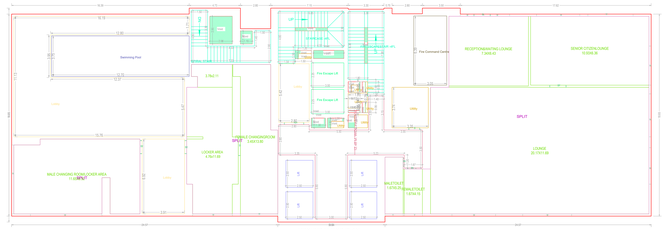


GROUND FLOOR PLAN
(Proposed)
(SCALE 1:100)

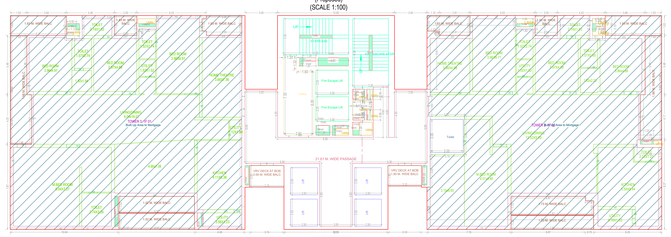


FIRST FLOOR PLAN
(Proposed)
(SCALE 1:100)

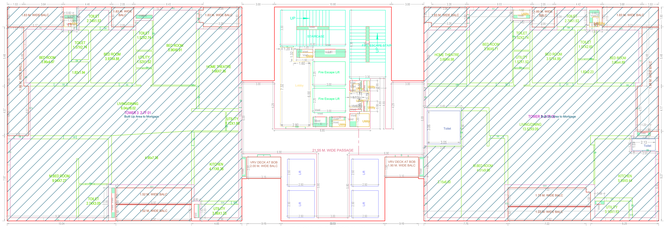


TYPICAL - 2- 7 FLOOR PLAN
(Proposed)
(SCALE 1:100)

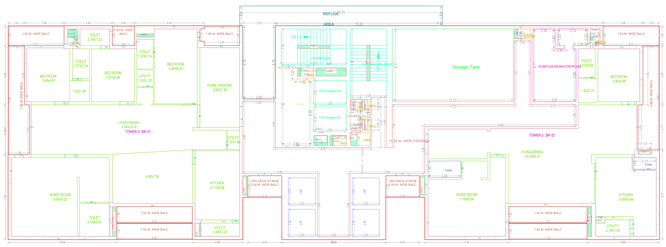


THIRTYNINTH FLOOR PLAN
(Proposed)
(SCALE 1:100)

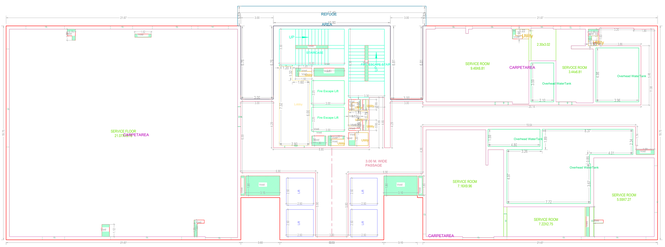


FIFTYSIXTH FLOOR PLAN
(Proposed)
(SCALE 1:100)

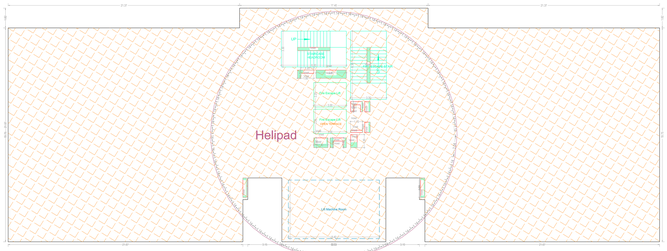


TERRACE FLOOR PLAN
(SCALE 1:100)

BUILDING BUILDING (TOWER-C)

| FLOOR NAME | TOTAL BUA | DEDUCTIONS VOID | ACCES | NET BUA RESI | COMM | TNMTS | Height Wise Floor Rating (sqm) | PARKING AREA | NO OF STACK | NET PARKING |
|---|---|---|---|---|---|---|---|---|---|---|
| COMMON BASEMENT FIFTH FLOOR | 18024.00 | 4770 | 2806.00 | 0.00 | 0.00 | 00 | 0.00 | 14495.00 | 1 | 14495.00 |
| COMMON BASEMENT FOURTH FLOOR | 2790.41 | 1394.71 | 1395.70 | 0.00 | 0.00 | 00 | 0.00 | 2465.00 | 1 | 2465.00 |
| COMMON BASEMENT THIRD FLOOR | 2790.41 | 814.85 | 1785.56 | 0.00 | 0.00 | 00 | 0.00 | 2072.00 | 1 | 2072.00 |
| COMMON BASEMENT SECOND FLOOR | 2790.41 | 805.94 | 1984.47 | 0.00 | 0.00 | 00 | 0.00 | 2016.00 | 1 | 2016.00 |
| COMMON BASEMENT FIRST FLOOR | 2790.41 | 112.00 | 2678.00 | 0.00 | 0.00 | 00 | 0.00 | 2237.24 | 1 | 2237.24 |
| GROUND FLOOR | 1110.00 | 16.16 | 0.00 | 0.00 | 1093.84 | 00 | 0.00 | 0.00 | 0 | 0.00 |
| FLOOR | 1116.00 | 13.87 | 0.00 | 114.94 | 0.00 | 02 | 0.00 | 0.00 | 0 | 0.00 |
| FLOOR | 1116.00 | 14.11 | 0.00 | 1104.41

Project Title :PLAN SHOWING THE PROPOSEDHIGH RISE RESIDENTIAL APARTMENTBUILDINGS IN PLOT NO.1, SY.NO.239 & 240 ATNEOPOLIS LAYOUT, KOKAPET VILLAGE, GANDIPETMANDAL, RANGA REDDY DISTRICT, TELANGANABELONGING TO:MSN URBAN VENTURES LLPREPRESENTED BY ITS OWNER, DR.SATYANARAYANAREDDY MANNE, S/O. LATE ACHI REDDY MANNE.

| | | | |
|---|---|---|---|
| TITLE DETAILS | | | |
| LP NAME | JAYANTHKUMARDASGAR CH | | |
| LP LICENCE NO | CA/2018/86875 | DATE | 22-01-2025 |
| FILE NO | TS/25/0444/BP/R | SHEET NO | No. 25 |
| SHEET NAME | Building Plan Details | | |

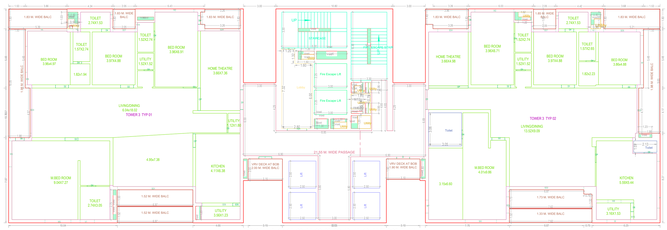

TYPICAL - 8- 13, 15- 22, 24- 30, 32- 38, 40- 47, 49- 55 FLOOR PLAN
(Proposed)
(SCALE 1:100)

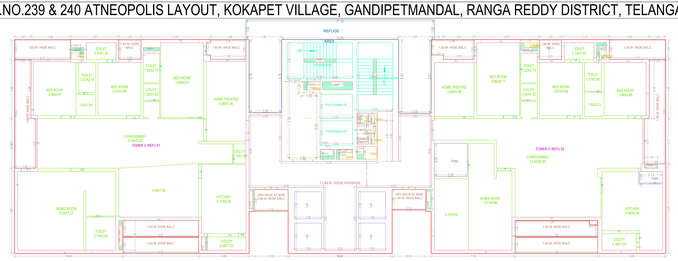

TYPICAL - 14, 23, 31, 48 FLOOR PLAN
(Proposed)
(SCALE 1:100)

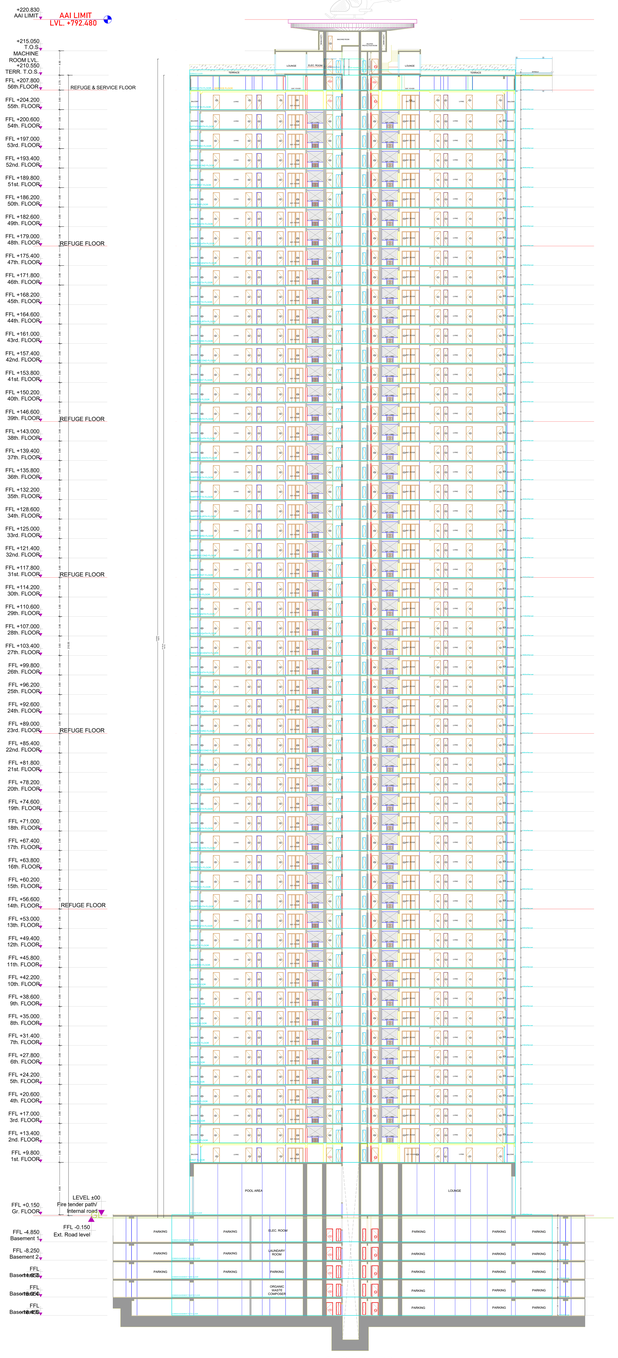


SECTION BB'

SECTION BB

(SCALE 1:200)

EAST SIDE ELEVATION

(SCALE 1:200)

EAST FACING ELEVATION




SOUTH SIDE ELEVATION

(SCALE 1:200)

SOUTH FACING ELEVATION

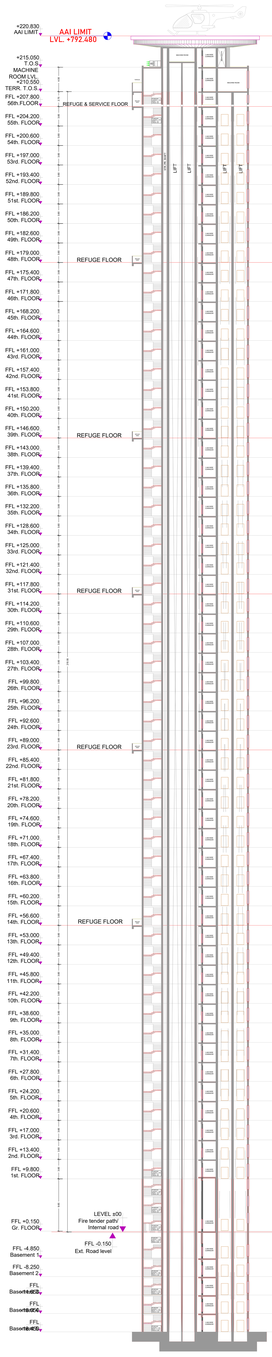


SECTION YY'

(SCALE 1:200)

SECTION YY

| OFFICER DETAILS |
|---|
| OFFICER NAME |
| DESIGNATION |
| DATE AND TIME |

| APPROVAL NO | SEAL OF APPROVAL |
|---|---|
| DATE OF APPROVAL | |
| OWNERS SIGNATURE | ARCHITECT'S SIGNATURE |
| BUILDERS SIGNATURE | STRUCTURAL ENGINEER'S SIGNATURE |

GENERAL CONDITIONS

1.1 Until plinth level is in place no planning is permit even for adequate level and you can do plinth for minimum extent in underlying. Once 1st slab is poured, plinth is in binding mode, which means, after 1st slab, you can do upto slab level, but not beyond slab level. Further, you can do further construction only after plinth is in place. Plinth is in binding mode means, no plastering, no painting, no flooring, no electrical, no sanitary work, no door fixtures, no electrical fixtures, no sanitary fixtures, no tiles work, no false ceiling work, no wood work, no aluminium work, no grills work, no MEP work, no lift work, no fire fighting work, no fire alarm work, no STP, no WTP, no Rain water harvesting work, no Solar water heater work, no Solar PV panels work, no Gas pipeline work, no Gardening work, no Compound wall work, no Pavement work, no Sewer connection work, no Water connection work, no Electrical connection work, no Gas connection work, no Lift work, no Escalator work, no Kitchen equipment work, no Swimming pool work, no Sewage treatment plant work, no Solid waste processing and disposal facility work, no Firefighting equipment work, no Fire alarm work, no Rain water harvesting work, no Solar PV panels work, no Solar water heater

Project Title :PLAN SHOWING THE PROPOSEDHIGH RISE RESIDENTIAL APARTMENTBUILDINGS IN PLOT NO.1, SY.NO.239 & 240 ATNEOPOLIS LAYOUT, KOKAPET VILLAGE, GANDIPETMANDAL, RANGA REDDY DISTRICT, TELANGANABELONGING TO:MSN URBAN VENTURES LLPREPRESENTED BY ITS OWNER, DR.SATYANARAYANAREDDY MANNE, S/O. LATE ACHI REDDY MANNE.

| FILE DETAILS | | | |
|---|---|---|---|
| LTP NAME | JAYANTHKUMARREDDAPLOT | | |
| LTP LICENCE NO | CA/97/21889/TS | DATE | 22-01-2026 |
| FILE NO | TS/038/MB/R/R | SHEET NO. | 10 - 20 |
| SHEET NAME | Building Plan Details | | |

COMMON BASEMENT THIRD FLOOR PLAN
(SCALE 1:400)

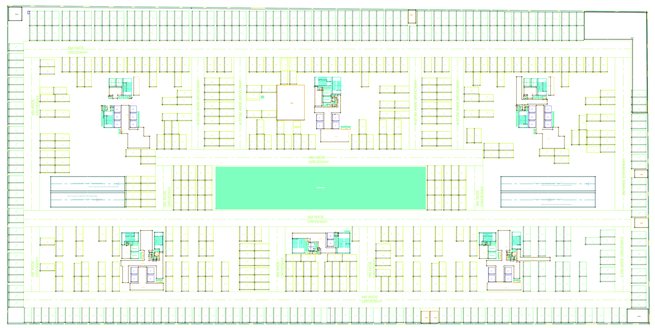

COMMON BASEMENT FOURTH FLOOR PLAN
(SCALE 1:400)

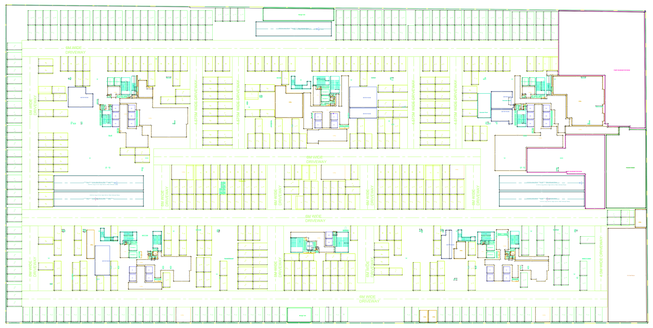

COMMON BASEMENT FIRST FLOOR PLAN
(SCALE 1:400)

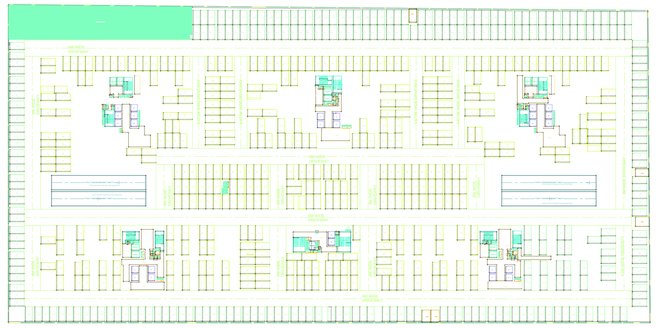

COMMON BASEMENT SECOND FLOOR PLAN
(SCALE 1:400)

GENERAL CONDITIONS:

1) Sanctioning plans is issued to the extent to which it does not contravene with or stands in contravention of any extant law or any order, rule, regulation or bye-law of any court or any other statutory authority. This sanction does not bind the Municipal Corporation of Greater Hyderabad in any way in respect of any other land or any other matter. This permission does not bind the Municipal Corporation of Greater Hyderabad in any way in respect of any other land or any other matter.
2) Sanctioning plans is issued subject to the conditions that the owner/s/developer shall not encroach or encroaching upon any land which is not belonging to him/her/them and that any encroachment found at any stage will be demolished and the land/s so encroached upon shall be taken back at the cost of owner/s/developer.
3) Sanctioning plans is issued subject to the condition that the owner/s/developer shall not obstruct or hinder in any manner whatsoever in the free movement of traffic on the adjoining roads while carrying out the development/construction activities. The owner/s/developer shall be responsible and liable for any such obstruction or hindrance and the Municipal Corporation of Greater Hyderabad reserves the right to cancel the permission for such violations.
4) Sanctioning plans is issued subject to the condition that the owner/s/developer shall not use the premises for any purpose other than the purpose for which permission is granted. The owner/s/developer shall be responsible and liable for any such violation and the Municipal Corporation of Greater Hyderabad reserves the right to cancel the permission for such violations.
5) Sanctioning plans is issued subject to the condition that the owner/s/developer shall not mortgage or create any third party interest in respect of the portion of the premises for which permission for construction is granted, until the completion and occupancy certificate is obtained for the said portion of the premises.
6) Sanctioning plans is issued subject to the condition that the owner/s/developer shall not sell any portion of the premises for which permission for construction is granted, until the completion and occupancy certificate is obtained for the said portion of the premises.
7) Sanctioning plans is issued subject to the condition that the owner/s/developer shall not claim any water connection for the premises for which permission for construction is granted, until the completion and occupancy certificate is obtained for the said portion of the premises.
8) Sanctioning plans is issued subject to the condition that the owner/s/developer shall not claim any electric connection for the premises for which permission for construction is granted, until the completion and occupancy certificate is obtained for the said portion of the premises.
9) Sanctioning plans is issued subject to the condition that the owner/s/developer shall not claim any water connection for the premises for which permission for construction is granted, until the completion and occupancy certificate is obtained for the said portion of the premises.
10) Sanctioning plans is issued subject to the condition that the owner/s/developer shall not claim any electric connection for the premises for which permission for construction is granted, until the completion and occupancy certificate is obtained for the said portion of the premises.
11) Sanctioning plans is issued subject to the condition that the owner/s/developer shall not claim any water connection for the premises for which permission for construction is granted, until the completion and occupancy certificate is obtained for the said portion of the premises.
12) Sanctioning plans is issued subject to the condition that the owner/s/developer shall not claim any electric connection for the premises for which permission for construction is granted, until the completion and occupancy certificate is obtained for the said portion of the premises.
13) Sanctioning plans is issued subject to the condition that the owner/s/developer shall not claim any water connection for the premises for which permission for construction is granted, until the completion and occupancy certificate is obtained for the said portion of the premises.
14) Sanctioning plans is issued subject to the condition that the owner/s/developer shall not claim any electric connection for the premises for which permission for construction is granted, until the completion and occupancy certificate is obtained for the said portion of the premises.
15) Sanctioning plans is issued subject to the condition that the owner/s/developer shall not claim any water connection for the premises for which permission for construction is granted, until the completion and occupancy certificate is obtained for the said portion of the premises.
16) Sanctioning plans is issued subject to the condition that the owner/s/developer shall not claim any electric connection for the premises for which permission for construction is granted, until the completion and occupancy certificate is obtained for the said portion of the premises.
17) Sanctioning plans is issued subject to the condition that the owner/s/developer shall not claim any water connection for the premises for which permission for construction is granted, until the completion and occupancy certificate is obtained for the said portion of the premises.
18) Sanctioning plans is issued subject to the condition that the owner/s/developer shall not claim any electric connection for the premises for which permission for construction is granted, until the completion and occupancy certificate is obtained for the said portion of the premises.
19) Sanctioning plans is issued subject to the condition that the owner/s/developer shall not claim any water connection for the premises for which permission for construction is granted, until the completion and occupancy certificate is obtained for the said portion of the premises.
20) Sanctioning plans is issued subject to the condition that the owner/s/developer shall not claim any electric connection for the premises for which permission for construction is granted, until the completion and occupancy certificate is obtained for the said portion of the premises.

CONDITIONS:

1) PROVISIONAL APPROVAL IS GIVEN AT ACCESSIBLE FAR ..... =496.24(Commercial/Mixed Building ..... in Residential zone ) as per ..... Sy. No. ..... situated at ..... Village & ..... Mandal ..... District is processing fee subject to conditions mentioned in the Government Order G.O.Ms.No. 168 MA dt:- 07-04-2012.
2) The applicant shall submit the following documents.
a) Ownership documents or Sale deed or Gift deed or Lease deed or Court decree or Allotment letter or Patta or Lease deed or Gift deed or Registered Lease deed or Court decree or Allotment letter or Patta or Registered Lease deed or Registered Gift deed or Registered Sale deed or Registered Court decree or Registered Allotment letter or Registered

Project Title :PLAN SHOWING THE PROPOSEDHIGH RISE RESIDENTIAL APARTMENTBUILDINGS IN PLOT NO.1, SY.NO.239 & 240 ATNEOPOLIS LAYOUT, KOKAPET VILLAGE, GANDIPETMANDAL, RANGA REDDY DISTRICT, TELANGANABELONGING TO:MSN URBAN VENTURES LLPREPRESENTED BY ITS OWNER, DR.SATYANARAYANAREDDY MANNE, S/O. LATE ACHI REDDY MANNE.

| | |
|---|---|
| TILE DETAILS | |
| U.P NAME | JAYANTHKUMARREDDY.CH |
| TP LICENCE NO | CA/270/2018/TS | DATE 22-01-2025 |
| FILE NO | TS/25/0444/B/R/R | SHEET NO. 10 - 25 |
| SHEET NAME | Building Plan Details |

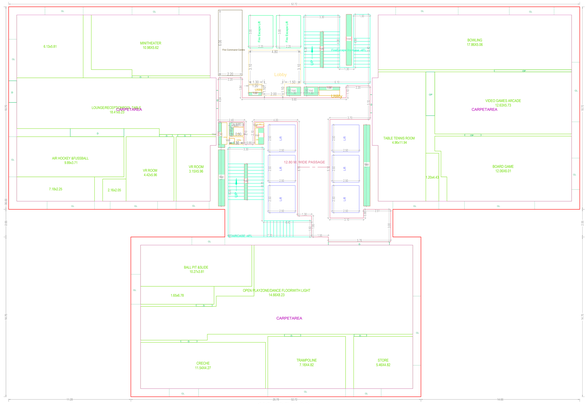

GROUND FLOOR PLAN
(Proposed)
(SCALE 1:100)

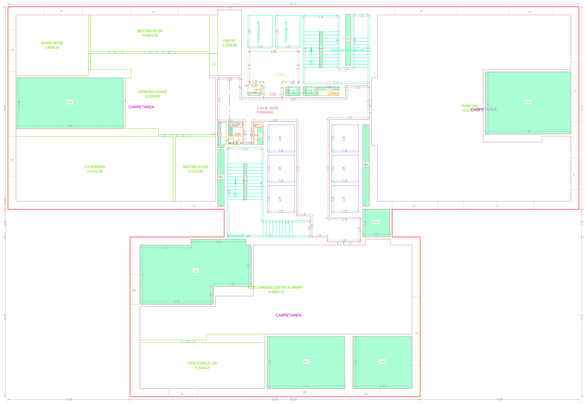

FIRST FLOOR PLAN
(Proposed)
(SCALE 1:100)

SECOND FLOOR PLAN
(Proposed)
(SCALE 1:100)

TYPICAL - 3- 9 FLOOR PLAN
(Proposed)
(SCALE 1:100)

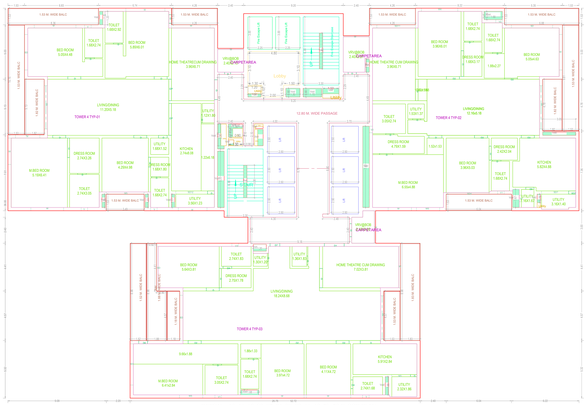

TYPICAL - 10- 14, 16- 23, 25- 31, 33- 39, 41- 48, 50- 56 FLOOR PLAN
(Proposed)
(SCALE 1:100)

TYPICAL - 15, 24, 32& 49 FLOOR PLAN
(Proposed)
(SCALE 1:100)

WEST SIDE ELEVATION

(SCALE 1:200)

WEST FACING ELEVATION

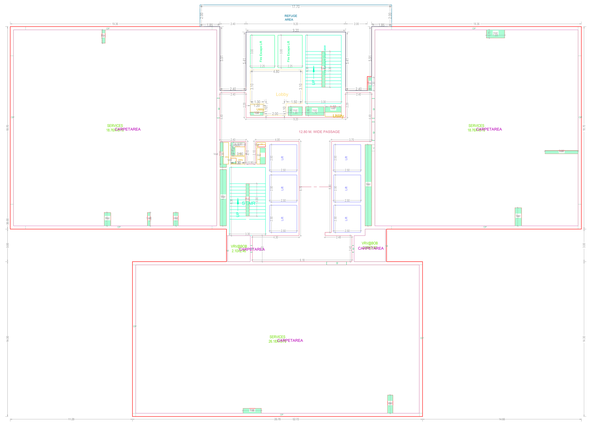

FIFTYSEVENTH FLOOR PLAN
(Proposed)
(SCALE 1:100)

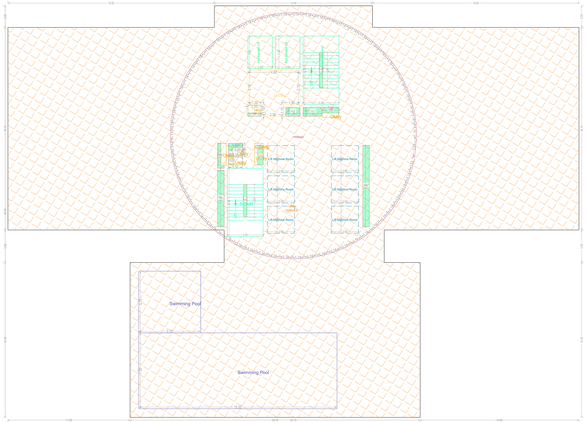

TERRACE FLOOR PLAN
(SCALE 1:100)

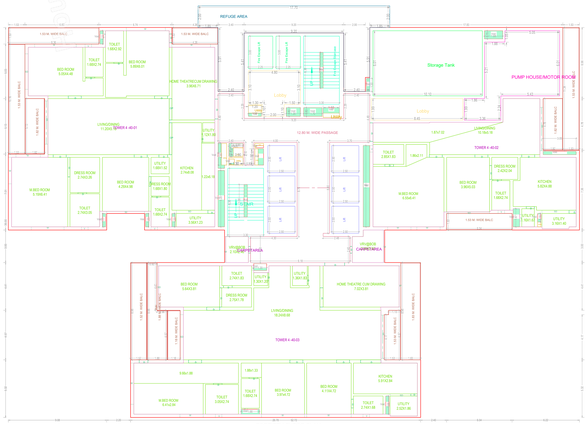

FORTIETH FLOOR PLAN
(Proposed)
(SCALE 1:100)

Balcony Calculations Table

| FLOOR NAME | SIZE | TOTAL AREA |
|---|---|---|
| SECOND FLOOR PLAN | 1.5 X 1.5 B.E.1 | 102.00 |
| | 1.5 X 1.5 B.E.1 | |
| | 1.5 X 1.5 B.E.1 | |
| | 1.5 X 1.5 B.E.1 | |
| | 1.5 X 1.5 B.E.1 | |
| | 1.5 X 1.5 B.E.1 | |
| | 1.5 X 1.5 B.E.1 | |
| | 1.5 X 1.5 B.E.1 | |
| | 1.5 X 1.5 B.E.1 | |
| | 1.5 X 1.5 B.E.1 | |
| | 1.5 X 1.5 B.E.1 | |
| | 1.5 X 1.5 B.E.1 | |
| | 1.5 X 1.5 B.E.1 | |
| | 1.5 X 1.5 B.E.1 | |
| TYPICAL - 3 9 FLOOR PLAN | 1.5 X 1.5 B.E.1 X 17 | 1362.00 |
| | 1.5 X 1.5 B.E.1 X 17 | |
| | 1.5 X 1.5 B.E.1 X 17 | |
| | 1.5 X 1.5 B.E.1 X 17 | |
| | 1.5 X 1.5 B.E.1 X 17 | |
| | 1.5 X 1.5 B.E.1 X 17 | |
| | 1.5 X 1.5 B.E.1 X 17 | |
| | 1.5 X 1.5 B.E.1 X 17 | |
| | 1.5 X 1.5 B.E.1 X 17 | |
| | 1.5 X 1.5 B.E.1 X 17 | |
| | 1.5 X 1.5 B.E.1 X 17 | |
| | 1.5 X 1.5 B.E.1 X 17 | |
| | 1.5 X 1.5 B.E.1 X 17 | |
| | 1.5 X 1.5 B.E.1 X 17 | |
| TYPICAL - 10 14, 16 23, 25 31, 33 39, 41 48, 50 56 FLOOR PLAN | 1.5 X 1.5 B.E.1 X 42 | 4284.00 |
| | 1.5 X 1.5 B.E.1 X 42 | |
| | 1.5 X 1.5 B.E.1 X 42 | |
| | 1.5 X 1.5 B.E.1 X 42 | |
| | 1.5 X 1.5 B.E.1 X 42 | |
| | 1.5 X 1.5 B.E.1 X 42 | |
| | 1.5 X 1.5 B.E.1 X 42 | |
| | 1.5 X 1.5 B.E.1 X 42 | |
| | 1.5 X 1.5 B.E.1 X 42 | |
| | 1.5 X 1.5 B.E.1 X 42 | |
| | 1.5 X 1.5 B.E.1 X 42 | |
| | 1.5 X 1.5 B.E.1 X 42 | |
| | 1.5 X 1.5 B.E.1 X 42 | |
| | 1.5 X 1.5 B.E.1 X 42 | |
| FORTIETH FLOOR PLAN | 1.5 X 1.5 B.E.1 X 42 | 126.00 |
| | 1.5 X 1.5 B.E.1 X 42 | |
| | 1.5 X 1.5 B.E.1 X 42 | |
| | 1.5 X 1.5 B.E.1 X 42 | |
| | 1.5 X 1.5 B.E.1 X 42 | |
| | 1.5 X 1.5 B.E.1 X 42 | |
| | 1.5 X 1.5 B.E.1 X 42 | |
| | 1.5 X 1.5 B.E.1 X 42 | |
| | 1.5 X 1.5 B.E.1 X 42 | |
| | 1.5 X 1.5 B.E.1 X 42 | |
| | 1.5 X 1.5 B.E.1 X 42 | |
| | 1.5 X 1.5 B.E.1 X 42 | |
| | 1.5 X 1.5 B.E.1 X 42 | |
| | 1.5 X 1.5 B.E.1 X 42 | |
| TYPICAL - 15 24 32& 49 FLOOR PLAN | 1.5 X 1.5 B.E.1 X 42 | 126.00 |
| | 1.5 X 1.5 B.E.1 X 42 | |
| | 1.5 X 1.5 B.E.1 X 42 | |
| | 1.5 X 1.5 B.E.1 X 42 | |
| | 1.5 X 1.5 B.E.1 X 42 | |
| | 1.5 X 1.5 B.E.1 X 42 | |
| | 1.5 X 1.5 B.E.1 X 42 | |
| | 1.5 X 1.5 B.E.1 X 42 | |
| | 1.5 X 1.5 B.E.1 X 42 | |
| | 1.5 X 1.5 B.E.1 X 42 | |
| | 1.5 X 1.5 B.E.1 X 42 | |
| | 1.5 X 1.5 B.E.1 X 42 | |
| | 1.5 X 1.5 B.E.1 X 42 | |
| | 1.5 X 1.5 B.E.1 X 42 | |
| Total | | 5967.00 |

SCHEDULE OF JOINERY

| BUILDING NAME | NAME | L X H | NOS |
|---|---|---|---|
| BUILDING TOWER D | 1 | 1.0 X 2.1 | 12 |
| BUILDING TOWER D | 2 | 0.9 X 2.1 | 12 |
| BUILDING TOWER D | SD | 1.5 X 2.1 | 36 |
| BUILDING TOWER D | D | 0.9 X 2.1 | 36 |
| BUILDING TOWER D | D1 | 0.7 X 2.1 | 12 |
| BUILDING TOWER D | DF | 0.75 X 2.1 | 12 |
| BUILDING TOWER D | D2 | 0.8 X 2.1 | 12 |
| BUILDING TOWER D | UF | 1.2 X 2.1 | 12 |
| BUILDING TOWER D | W | 1.2 X 1.2 | 12 |
| BUILDING TOWER D | W1 | 1.5 X 1.2 | 12 |
| BUILDING TOWER D | W2 | 1.8 X 1.2 | 12 |
| BUILDING TOWER D | W3 | 2.1 X 1.2 | 12 |
| BUILDING TOWER D | W4 | 2.4 X 1.2 | 12 |
| BUILDING TOWER D | W5 | 2.7 X 1.2 | 12 |
| BUILDING TOWER D | W6 | 3.0 X 1.2 | 12 |
| BUILDING TOWER D | W7 | 3.3 X 1.2 | 12 |
| BUILDING TOWER D | W8 | 3.6 X 1.2 | 12 |
| BUILDING TOWER D | W9 | 3.9 X 1.2 | 12 |
| BUILDING TOWER D | W10 | 4.2 X 1.2 | 12 |
| BUILDING TOWER D | W11 | 4.5 X 1.2 | 12 |
| BUILDING TOWER D | W12 | 4.8 X 1.2 | 12 |
| BUILDING TOWER D | W13 | 5.1 X 1.2 | 12 |
| BUILDING TOWER D | W14 | 5.4 X 1.2 | 12 |
| BUILDING TOWER D | W15 | 5.7 X 1.2 | 12 |
| BUILDING TOWER D | W16 | 6.0 X 1.2 | 12 |
| BUILDING TOWER D | W17 | 6.3 X 1.2 | 12 |
| BUILDING TOWER D | W18 | 6.6 X 1.2 | 12 |
| BUILDING TOWER D | W19 | 6.9 X 1.2 | 12 |
| BUILDING TOWER D | W20 | 7.2 X 1.2 | 12 |
| BUILDING TOWER D | W21 | 7.5 X 1.2 | 12 |
| BUILDING TOWER D | W22 | 7.8 X 1.2 | 12 |
| BUILDING TOWER D | W23 | 8.1 X 1.2 | 12 |
| BUILDING TOWER D | W24 | 8.4 X 1.2 | 12 |
| BUILDING TOWER D | W25 | 8.7 X 1.2 | 12 |
| BUILDING TOWER D | W26 | 9.0 X 1.2 | 12 |
| BUILDING TOWER D | W27 | 9.3 X 1.2 | 12 |
| BUILDING TOWER D | W28 | 9.6 X 1.2 | 12 |
| BUILDING TOWER D | W29 | 9.9 X 1.2 | 12 |
| BUILDING TOWER D | W30 | 10.2 X 1.2 | 12 |
| BUILDING TOWER D | W31 | 10.5 X 1.2 | 12 |
| BUILDING TOWER D | W32 | 10.8 X 1.2 | 12 |
| BUILDING TOWER D | W33 | 11.1 X 1.2 | 12 |
| BUILDING TOWER D | W34 | 11.4 X 1.2 | 12 |
| BUILDING TOWER D | W35 | 11.7 X 1.2 | 12 |
| BUILDING TOWER D | W36 | 12.0 X 1.2 | 12 |
| BUILDING TOWER D | W37 | 12.3 X 1.2 | 12 |
| BUILDING TOWER D | W38 | 12.6 X 1.2 | 12 |
| BUILDING TOWER D | W39 | 12.9 X 1.2 | 12 |
| BUILDING TOWER D | W40 | 13.2 X 1.2 | 12 |
| BUILDING TOWER D | W41 | 13.5 X 1.2 | 12 |
| BUILDING TOWER D | W42 | 13.8 X 1.2 | 12 |
| BUILDING TOWER D | W43 | 14.1 X 1.2 | 12 |
| BUILDING TOWER D | W44 | 14.4 X 1.2 | 12 |
| BUILDING TOWER D | W45 | 14.7 X 1.2 | 12 |
| BUILDING TOWER D | W46 | 15.0 X 1.2 | 12 |
| BUILDING TOWER D | W47 | 15.3 X 1.2 | 12 |
| BUILDING TOWER D | W48 | 15.6 X 1.2 | 12 |
| BUILDING TOWER D | W49 | 15.9 X 1.2 | 12 |
| BUILDING TOWER D | W50 | 16.2 X 1.2 | 12 |
| BUILDING TOWER D | W51 | 16.5 X 1.2 | 12 |
| BUILDING TOWER D | W52 | 16.8 X 1.2 | 12 |
| BUILDING TOWER D | W53 | 17.1 X 1.2 | 12 |
| BUILDING TOWER D | W54 | 17.4 X 1.2 | 12 |
| BUILDING TOWER D | W55 | 17.7 X 1.2 | 12 |
| BUILDING TOWER D | W56 | 18.0 X 1.2 | 12 |
| BUILDING TOWER D | W57 | 18.3 X 1.2 | 12 |
| BUILDING TOWER D | W58 | 18.6 X 1.2 | 12 |
| BUILDING TOWER D | W59 | 18.9 X 1.2 | 12 |
| BUILDING TOWER D | W60 | 19.2 X 1.2 | 12 |
| BUILDING TOWER D | W61 | 19.5 X 1.2 | 12 |
| BUILDING TOWER D | W62 | 19.8 X 1.2 | 12 |
| BUILDING TOWER D | W63 | 20.1 X 1.2 | 12 |
| BUILDING TOWER D | W64 | 20.4 X 1.2 | 12 |
| BUILDING TOWER D | W65 | 20.7 X 1.2 | 12 |
| BUILDING TOWER D | W66 | 21.0 X 1.2 | 12 |
| BUILDING TOWER D | W67 | 21.3 X 1.2 | 12 |
| BUILDING TOWER D | W68 | 21.6 X 1.2 | 12 |
| BUILDING TOWER D | W69 | 21.9 X 1.2 | 12 |
| BUILDING TOWER D | W70 | 22.2 X 1.2 | 12 |
| BUILDING TOWER D | W71 | 22.5 X 1.2 | 12 |
| BUILDING TOWER D | W72 | 22.8 X 1.2 | 12 |
| BUILDING TOWER D | W73 | 23.1 X 1.2 | 12 |
| BUILDING TOWER D | W74 | 23.4 X 1.2 | 12 |
| BUILDING TOWER D | W75 | 23.7 X 1.2 | 12 |
| BUILDING TOWER D | W76 | 24.0 X 1.2 | 12 |
| BUILDING TOWER D | W77 | 24.3 X 1.2 | 12 |
| BUILDING TOWER D | W78 | 24.6 X 1.2 | 12 |
| BUILDING TOWER D | W79 | 24.9 X 1.2 | 12 |
| BUILDING TOWER D | W80 | 25.2 X 1.2 | 12 |
| BUILDING TOWER D | W81 | 25.5 X 1.2 | 12 |
| BUILDING TOWER D | W82 | 25.8 X 1.2 | 12 |
| BUILDING TOWER D | W83 | 26.1 X 1.2 | 12 |

SCHEDULE OF JOINERY

| BUILDING NAME | NAME | L X H | NOS |
|---|---|---|---|
| BUILDING TOWER D | V | 0.6 X 0.3 | 12 |
| BUILDING TOWER D | V | 0.6 X 0.3 | 12 |
| BUILDING TOWER D | V | 0.6 X 0.3 | 12 |
| BUILDING TOWER D | V | 0.6 X 0.3 | 12 |
| BUILDING TOWER D | SV | 0.6 X 0.3 | 12 |
| BUILDING TOWER D | V