PROJECT : Palladio LaViento
(BOUNDARY HIGHLIGHTED IN RED)
PROJECT LAND AREA -12,150 sq.mt.
OPEN SPACE : 1263.67 sq.mt.



LAYOUT
SCALE 1:300

TOTAL F.S.I. STATEMENT (BUILDING A1–A2, BUILDING B1–B2, COMMERCIAL+INCLUSIVE HOUSING & BUNGLOWS)												
	FLOOR	HEIGHT	INCLUSIVE HOUSING (SQ.M.)	COMMERCIAL FSI AREA (SQ.M.)	RESIDENTIAL FSI AREA (SQ.M.)	TOTAL FSI AREA (COMM.+RESI.) (SQ.M.)	LIFT (SQ.M.)	FIRE LIFT (SQ.M.)	PROPOSED REFUGE (SQM)	TENEMENT	SHOP/COMM. UNITS	INCL.HSG. TENEMENT
BUILDING A1–A2	B2+B1+STILT+19 FLOORS	64.20 M	–	306.09	22904.37	23210.46	21.53	5.29	194.40	184	–	–
BUILDING B1–B2	B2+B1+STILT+1ST FLOOR	8.40 M	–	218.91	976.06	1194.97	21.53	5.29	–	07	–	–
BUNGLOW–1&2	GR.+1 FLOOR	8.75 M	–	–	318.75	318.75	–	–	–	2	–	–
BUNGLOW–3	GR.+1 FLOOR	8.75 M	–	–	252.83	252.83	–	–	–	1	–	–
COMMERCIAL + INCLUSIVE HOUSING	BASEMENT+LG+GR.+8 FLOORS	31.15 M	3289.34	1064.20	–	1064.20	8.00	4.00	23.81	–	5 SHOP	40
TOTAL			3289.34	1589.20	24453.01	26042.21	51.06	14.58	218.21	194		40

TOTAL SANCTIONED FSI FOR THE PROJECT :
= 24,405.43 SQ.M.

WATER CALCULATION (BUILDING A1–A2,BUILDING B1–B2, COMMERCIAL + INCLUSIVE HOUSING, BUNGALOWS)																
	TENEMENTS	NO.OF PERSONS/ TENEMENT	WATER REQUIRED PER PERSON	D.U.L.T. CAPACITY REQUIRED (LTRS.)		D.U.L.T. CAPACITY PROVIDED (LTRS.)		D.U.L.T. CAPACITY REQUIRED (LTRS.)			D.U.L.T. CAPACITY REQUIRED (LTRS.) FIRE FIGHTING			D.U.L.T. CAPACITY REQUIRED (LTRS.)	D.U.L.T. CAPACITY PROVIDED (LTRS.)
BUILDING A1–A2 (COMM.+RESI)	184	05	135	124000.00		226465.00		226465.00	X	1.5	169742.50	+	150000.00	319742.50	338742.00
BUILDING B1–B2 (COMM.+RESI)	7	05	135	4725.00		6345.00	+	5000.00	X	1.5	9517.50	+	0.00	9517.50	9517.50
COMMERCIAL BUILDING+ INCLUSIVE HOUSING	40	05	135	27000.00		39150.00	+	25000.00	X	1.5	58725.00	+	0.00	58725.00	58725.00
BUNGLOW (1 TO 2)	–	270	45	12150.00											
	3	05	135	2025.00		2025.00	+	0.00			3037.50		0.00	3037.50	3037.50
TOTAL (RESI.+COMM.)				174015.00		174015.00	+	130000.00			261022.50		150000.00	411022.50	411022.50

F.S.I. STATEMENT (BUILDING A1–A2)						
FLOOR	F.S.I. PROPOSED AREA (SQ.M.) (COMMERCIAL)	F.S.I. PROPOSED AREA (SQ.M.) (RESIDENTIAL)	LIFT AREA (SQ.M.)	FIRE LIFT AREA (SQ.M.)	REFUGE AREA (SQ.M.)	TENEMENT
BASEMENT 2 FLOOR		5.70				–
BASEMENT 1 FLOOR		5.70				–
STILT FLOOR		35.12	21.53	5.29		–
1ST FLOOR	306.09	1029.66				08
2ND FLOOR		1179.28				09
3RD FLOOR		1226.10				10
4TH FLOOR		1226.10				10
5TH FLOOR		1226.10				10
6TH FLOOR		1226.10				10
7TH FLOOR		1226.10				10
8TH FLOOR (R)		1161.17			64.80	09
9TH FLOOR		1226.10				10
10TH FLOOR		1226.10				10
11TH FLOOR		1226.10				10
12TH FLOOR		1226.10				10
13TH FLOOR (R)		1161.17			64.80	09
14TH FLOOR		1226.10				10
15TH FLOOR		1226.10				10
16TH FLOOR		1226.10				10
17TH FLOOR		1226.10				10
18TH FLOOR (R)		1161.17			64.80	09
19TH FLOOR		1226.10				10
TOTAL	306.09	22904.37	21.53	5.29	194.40	184
TOTAL (RESI.+COMM.)	23210.46					

F.S.I. STATEMENT (BUILDING B1–B2)						
FLOOR	F.S.I. PROPOSED AREA (SQ.M.) (COMMERCIAL)	F.S.I. PROPOSED AREA (SQ.M.) (RESIDENTIAL)	LIFT AREA (SQ.M.)	FIRE LIFT AREA (SQ.M.)	TENEMENT	
BASEMENT 2 FLOOR		5.70			–	
BASEMENT 1 FLOOR		5.70			–	
STILT FLOOR		35.12	21.52	5.29	–	
1ST FLOOR	218.91	929.54			7	
TOTAL	218.91	976.06	21.52	5.29	7	
TOTAL (RESI.+COMM.)	1194.97					

F.S.I. STATEMENT (COMMERCIAL+INCLUSIVE HOUSING)						
FLOOR	F.S.I. PROPOSED AREA (SQ.M.) (COMMERCIAL)	F.S.I. PROPOSED AREA (SQ.M.) (INCLUSIVE HOUSING)	LIFT AREA (SQ.M.)	FIRE LIFT AREA (SQ.M.)	REFUGE AREA (SQ.M.)	TENEMENT
BASEMENT FLOOR						
LOWER GROUND FLOOR						–
GROUND FLOOR	650.86	38.68	8.00	4.00		–
1ST FLOOR	513.32	38.68				–
2ND FLOOR		478.21				06
3RD FLOOR		478.21				06
4TH FLOOR		478.21				06
5TH FLOOR		478.21				06
6TH FLOOR		478.21				06
7TH FLOOR (R)		410.42			33.81	05
8TH FLOOR		410.51				05
TOTAL	1064.20	3289.34	8.00	4.00	33.81	40

F.S.I. STATEMENT (TWIN BUNGLOW 1 & 2)			
FLOOR	F.S.I. PROPOSED AREA (SQ.M.)		TENEMENT
GROUND FLOOR	170.30		02
1ST FLOOR	148.30		
TOTAL	318.75		2

F.S.I. STATEMENT (BUNGLOW 3)			
FLOOR	F.S.I. PROPOSED AREA (SQ.M.)		TENEMENT
GROUND FLOOR	126.68		01
1ST FLOOR	126.14		
TOTAL	252.82		1

OCCUPANT LOAD CALCULATIONS (COMMERCIAL+INCLUSIVE HOUSING BUILDING) (SHOPS)					
FLOOR	B/UP AREA SQ.M.	OCCUPANCY LOAD PER	NO. OF PERSONS	M	F
GROUND FLOOR	650.86	3	184	92	92
1ST FLOOR	513.32	6	86	43	43
TOTAL	1064.20		270	135	135

OCCUPANT LOAD CALCULATIONS (BUILDING A1–A2) (AMENITIES)					
FLOOR	B/UP AREA SQ.M.	OCCUPANCY LOAD PER	NO. OF PERSONS	M	F
1ST FLOOR	306.09	6	51	26	25
TOTAL	306.09		51	26	25

OCCUPANT LOAD CALCULATIONS (BUILDING B1–B2) (AMENITIES)					
FLOOR	B/UP AREA SQ.M.	OCCUPANCY LOAD PER	NO. OF PERSONS	M	F
1ST FLOOR	218.91	6	36	18	18
TOTAL	218.91		36	18	18

SANITATION REQUIREMENT–(COMMERCIAL) (SHOPS)								
TOTAL NO OF PERSONS = 270 PERSONS								
GENTS = 135 NOS. LADIES = 135 NOS.								
SANITATION REQUIREMENTS– MERCANTILE WHOLESALE COMMERCIAL COMPLEXES, SHOPPING MALLS, FRUITS VEGETABLE MARKETS								
FIXTURES	MALE		FEMALE		REQUIRED		PROPOSED	
	M	F	M	F	M	F	M	F
W.C.	1 PER 50 (MINIMUM 2)		1 PER 50 (MINIMUM–2)		1	1	1	1
URINALS	1 PER 50		–		1	–	1	–

SANITATION REQUIREMENTS (AMENITIES) (BUILDING A1–A2)								
TOTAL NO OF PERSONS = 51 PERSONS								
MALE–26 NOS. FEMALE–25 NOS.								
FIXTURES	MALE		FEMALE		REQUIRED		PROPOSED	
	M	F	M	F	M	F	M	F
W.C.	1 PER 50 (MINIMUM 2)		1 PER 50 (MINIMUM–2)		1	1	1	1
URINALS	1 PER 50		–		1	–	1	–

SANITATION REQUIREMENTS (AMENITIES) (BUILDING B1–B2)								
TOTAL NO OF PERSONS = 36 PERSONS								
MALE–18 NOS. FEMALE–18 NOS.								
FIXTURES	MALE		FEMALE		REQUIRED		PROPOSED	
	M	F	M	F	M	F	M	F
W.C.	1 PER 50 (MINIMUM 2)		1 PER 50 (MINIMUM–2)		1	1	1	1
URINALS	1 PER 50		–		1	–	1	–

REFUGE AREA CALCULATION (BUILDING A1–A2) (37TH,13TH,10TH FLOOR)					
AREA OF TWO CONSECUTIVE FLOORS (1329.10+1161.17=2387.27)				2387.27	AREA
(2 NO. OF FLOORS BUILT UP AREA/PERSONS)	2387.27	/	12.50 PERSONS	= 190.98	PERSONS
MINIMUM REFUGE AREA REQUIRED 0.30 SQ.M. PER PERSON					
	190.98	X	0.30	= 57.29	SQM
ADDITIONAL AREA TO ACCOMMODATE WHEELCHAIR SPACE	57.29	+	0.90	= 58.19	SQM
TOTAL REQUIRED REFUGE AREA				= 58.19	SQM
PROPOSED REFUGE AREA				= 64.80	SQM

REFUGE AREA CALCULATION (COMM. + INCL. HSG.) (7TH FLOOR)					
BUILT UP AREA OF TWO CONSECUTIVE FLOORS (478.21+410.42=888.63)				888.63	AREA
(2 NO. OF FLOORS BUILT UP AREA/PERSONS)	888.63	/	12.50 PERSONS	= 71.09	PERSONS
MINIMUM REFUGE AREA REQUIRED 0.30 SQ.M. PER PERSON					
	71.09	X	0.30	= 21.33	SQM
ADDITIONAL AREA TO ACCOMODATE WHEELCHAIR SPACE	21.33	+	0.90	= 22.23	SQM
TOTAL REQUIRED REFUGE AREA				= 22.23	SQM
PROPOSED REFUGE AREA				= 23.81	SQM

PLOT AREA CALCULATION								
01	0.50	X	54.73	X	6.77	X	1	= 185.26 SQ.M
02	0.50	X	54.73	X	6.485	X	1	= 177.74 SQ.M
03	0.50	X	66.78	X	19.64	X	1	= 654.25 SQ.M
04	0.50	X	66.78	X	19.81	X	1	= 664.79 SQ.M
05	0.50	X	53.81	X	18.01	X	1	= 485.48 SQ.M
06	0.50	X	50.13	X	35.00	X	1	= 877.28 SQ.M
07	0.50	X	65.68	X	34.86	X	1	= 1144.47 SQ.M
08	0.50	X	73.62	X	35.00	X	1	= 1286.30 SQ.M
09	0.50	X	65.68	X	35.90	X	1	= 1178.06 SQ.M
10	0.50	X	39.96	X	20.05	X	1	= 400.60 SQ.M
11	0.50	X	53.62	X	34.38	X	1	= 921.73 SQ.M
12	0.50	X	43.77	X	35.56	X	1	= 778.23 SQ.M
13	0.50	X	54.26	X	27.20	X	1	= 737.84 SQ.M
14	0.50	X	66.56	X	35.99	X	1	= 1197.75 SQ.M
15	0.50	X	99.07	X	24.23	X	1	= 1200.33 SQ.M
16	0.50	X	111.84	X	29.18	X	1	= 1631.76 SQ.M
17	0.50	X	124.75	X	19.28	X	1	= 1202.59 SQ.M
TOTAL								= 15397.44 SQ.M

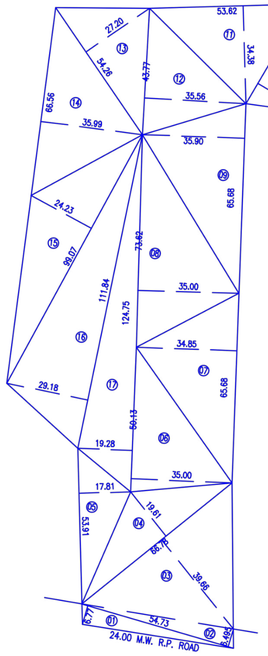
OPEN SPACE–1 AREA CALCULATION								
01	0.50	X	40.77	X	18.71	X	1	= 381.40 SQ.M
02	0.50	X	40.77	X	5.62	X	1	= 134.94 SQ.M
03	0.50	X	25.63	X	6.85	X	1	= 88.21 SQ.M
04	0.50	X	24.04	X	11.66	X	1	= 142.58 SQ.M
05	0.47	X	1.13	X	0.11	X	1	= 0.08 SQ.M
06	0.50	X	23.98	X	1.12	X	1	= 13.43 SQ.M
07	0.50	X	23.88	X	2.82	X	1	= 33.61 SQ.M
08	0.47	X	4.24	X	0.88	X	1	= 2.50 SQ.M
09	0.50	X	23.44	X	2.59	X	1	= 30.35 SQ.M
10	0.50	X	24.04	X	13.80	X	1	= 165.68 SQ.M
TOTAL								= 991.17 SQ.M
DEDUCTION								
A	0.67	X	12.52	X	2.54	X	1	= 21.31 SQ.M
TOTAL								= 21.31 SQ.M
NET AREA								= 969.86

OPEN SPACE–2 AREA CALCULATION								
01	0.50	X	9.13	X	4.01	X	1	= 18.31 SQ.M
02	0.50	X	9.13	X	2.14	X	1	= 9.76 SQ.M
03	0.50	X	9.30	X	8.53	X	1	= 39.33 SQ.M
04	0.50	X	20.84	X	8.88	X	1	= 92.45 SQ.M
05	0.50	X	22.12	X	3.27	X	1	= 36.17 SQ.M
06	0.50	X	22.12	X	9.78	X	1	= 108.17 SQ.M
TOTAL								= 302.07 SQ.M
DEDUCTION								
A	0.67	X	9.30	X	1.27	X	1	= 7.83 SQ.M
B	0.67	X	3.56	X	0.18	X	1	= 0.43 SQ.M
TOTAL								= 8.26 SQ.M
NET AREA								= 293.81

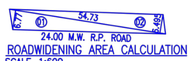
OPEN SPACE–3 AREA CALCULATION								
01	0.50	X	18.41	X	2.75	X	1	= 25.31 SQ.M
02	0.50	X	21.35	X	11.83	X	1	= 126.28 SQ.M
03	0.50	X	21.35	X	2.53	X	1	= 27.00 SQ.M
04	0.50	X	19.28	X	3.85	X	1	= 37.08 SQ.M
05	0.67	X	11.16	X	1.82	X	1	= 14.36 SQ.M
TOTAL AREA								= 230.03 SQ.M

TOTAL OPEN SPACE AREA	
OPEN SPACE 1	969.86
OPEN SPACE 2	293.81
OPEN SPACE 3	230.03
TOTAL	1493.70

PLOT AREA CALCULATION
SCALE–1:600



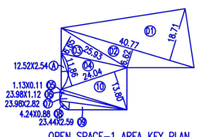
ROADWIDENING AREA CALCULATION
SCALE–1:600



24.0 M.W. R.P. ROAD AREA CALCULATION								
01	0.50	X	54.73	X	6.77	X	1	= 185.26 SQ.M
02	0.50	X	54.73	X	6.485	X	1	= 177.74 SQ.M
TOTAL								= 363.00 SQ.M



OPEN SPACE–2 AREA KEY PLAN
SCALE–1:600

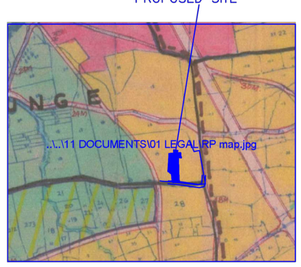


OPEN SPACE–1 AREA KEY PLAN
SCALE–1:600



OPEN SPACE–3 AREA KEY PLAN
SCALE–1:600

PROPOSED SITE



LOCATION PLAN
(SCALE N.T.S)

TOTAL PARKING CALCULATION (BUILDING A1–A2, BUILDING B1–B2, COMMERCIAL + INCLUSIVE HOUSING, BUNGALOWS)						
WING	PARKING REQUIRED	NO. OF TENEMENT	PARKING REQUIRED CARS	PARKING REQUIRED SCOOTERS	PARKING PROVIDED CARS	PARKING PROVIDED SCOOTERS
BUILDING A1–A2	FOR EVERY TENEMENT HAVING CARPET AREA OF 150 SQ.M. & ABOVE (2–1)	1	2	1		
	FOR EVERY TENEMENT HAVING CARPET AREA EQUAL TO OR ABOVE 80 SQ.M. BUT LESS THAN 150 SQ.M. (1–1)	147	147	147		
	FOR EVERY TWO TENEMENTS WITH EACH TENEMENT HAVING CARPET AREA EQUAL TO OR ABOVE 40 SQ.M. BUT LESS THAN 80 SQ.M.. (1–2)	36	18	36		
BUILDING B1–B2	FOR EVERY TENEMENT HAVING CARPET AREA OF 150 SQ.M. & ABOVE (2–1)	1	2	1	1075	478
	FOR EVERY TENEMENT HAVING CARPET AREA EQUAL TO OR ABOVE 80 SQ.M. BUT LESS THAN 150 SQ.M. (1–1)	3	3	3		
	FOR EVERY TWO TENEMENTS WITH EACH TENEMENT HAVING CARPET AREA EQUAL TO OR ABOVE 40 SQ.M. BUT LESS THAN 80 SQ.M.. (1–2)	3	2	3		
BUNGALOW (1 TO 3)	FOR EVERY BUNGLOW HAVING CARPET AREA OF 150 SQ.M. AND ABOVE (2–1)	3	6	3		
	TOTAL	194	180	194		
	5% VISITOR PARKING	9	10			
	TOTAL (RESI.)	189	204	1112	478	
INCLUSIVE HOUSING	FOR EVERY TWO TENEMENTS WITH EACH TENEMENT HAVING CARPET AREA EQUAL TO OR ABOVE 40 SQ.M. BUT LESS THAN 80 SQ.M.. (1–2)	40	20	40	22	43
	TOTAL	40	20	40		
	5% VISITOR PARKING		1	3		
	TOTAL (INCLUSIVE)		21	43	22	43
COMMERCIAL BUILDING	MERCANTILE (MARKETS, DEPARTMENTAL STORES,SHOPS AND OTHER COMMERCIALS USERS) FOR EVERY 100 SQ.M. CARPET AREA OR FRACTION THEREOF (2–6)	929.14	19	56	38	131
	TOTAL (COMM.)	929	19	56	38	131
	TOTAL (RESI. & COMM.)		228	303	1172	652
	AREA REQUIRED PER NOS.		12.50	2.00	12.50	2.00
	TOTAL AREA		2851.04	605.50	14650.00	1304.00
			3456.53		15954.00	

TOTAL PARKING FOR BUILDING A1-A2 & B1-B2 :
CARS = 556 NOS. &
SCOOTERS = 348 NOS.

STAMP OF APPROVAL	01/14
LAYOUT	

Signature valid
DIGITAL SIGNATURE BY PMRDA

SR. NO.	AREA STATEMENT (BASIC + ANCILLARY)	SQM
1	AREA OF PLOT (MINIMUM AREA OF A, B, C TO BE CONSIDERED)	15300.00
	a) AS PER OWNERSHIP DOCUMENT (7/12, CTS extract)	15300.00
	b) AS PER MEASUREMENT SHEET	15397.44
	c) AS PER SITE	-
	d) MINIMUM AREA TO BE CONSIDERED	15300.00
2	DEDUCTIONS FOR	
	a) AREA UNDER R.P. ROAD 24.00 M.W. (PROPOSED)	363.00
	b) AREA UNDER R.P. ROAD	0
	c) AREA UNDER RESERVATION	0
	TOTAL (a+b+c)	363.00
3	BALANCE AREA OF PLOT (1–2)	14937.00
4	AMENITY SPACE (IF APPLICABLE)	
	a) REQUIRED -((UPTO 20000 MtrS, above 20000 SR)	0
	b) ADJUSTMENT OF 20(c), IF ANY –	0
	c) PROPOSED AMENITY SPACE	0.00
5	NET PLOT AREA (3–4 (c))	14937.00
6	RECREATIONAL OPEN SPACE (IF APPLICABLE)	
	a) REQUIRED (SR.NO. 3 X 10%)	1493.70
	b) PROPOSED –	1493.70
7	INTERNAL ROAD AREA	0.00
8	PLOTABLE AREA (IF APPLICABLE)	-
9	BUILT UP AREA WITH REFERANCE TO BASIC F.S.I. AS PER FRONT ROAD WIDTH (SR.NO.5X1.1)[(14937.00+1.10)]	16430.70
10	ADDITION OF FSI ON PAYMENT OF PREMIUM	
	a) MAXIMUM PERMISSIBLE PREMIUM FSI – BASED ON ROAD WIDTH/TOD ZONE.(SR.NO.1*0.50)	0.00
	b) PROPOSED FSI ON PAYMENT OF PREMIUM	0.00
11	IN–SITU FSI / TDR LOADING SR.NO.1)11.15	0.00
	a) IRON CURTAIN [LD.ROAD [SR.NO.2(c)(iii)], IF ANY (363.00)X2 = 726.00	0.00
	b) AREA AGAINST AMENITY SPACE IF HANDED OVER (1.00 SR. NO. 4 (b)).	0.00
	c)D.P. RESERVATION AREA	0.00
	e)TDR AREA TO BE PURCHASED FROM OUTSIDE (7305.00+726.00+18886.0)	0.00
	TDR AREA TO BE PURCHASED FROM OUTSIDE BUNGLOW(10886.00 X 30%	0.00
	TDR AREA TO BE PURCHASED FROM OUTSIDE REGULAR (70%) 10886.00 X 70% =	0.00
	f) TOTAL TDR AREA (1+b+c+d+e)	0.00
12	ADDITIONAL FSI AREA UNDER CHAPTER NO. 7	-
	a) GREEN BUILDING AS PER STAR RATING IF ANY (SR.7X)	0.00
13	TOTAL ENTITLEMENT OF FSI IN THE PROPOSAL	16430.70
	a) [9 + 10(b)+11(g)+12x] OR TO WHICHEVER IS APPLICABLE.	16430.70
	b) ANCILLARY AREA FSI UP TO 60% WITH PAYMENT OF CHARGES FOR COMM. (1506.22X1.00)+60=902.8IN ADC ADC	706.31
	c) ANCILLARY AREA FSI UP TO & 60% WITH PAYMENT OF CHARGES FOR RESI. (14430.70–902.80=15547.81X 0.60 = 9328.68)	9328.68
	d) TOTAL ENTITLEMENT (13+13a+13b)	25465.70
14	MAXIMUM UTILIZATION LIMIT OF F.S.I. (BUILDING POTENTIAL) PERMISSIBLE AS PER ROAD WIDTH (AS PER REGULATION NO. 8.1 OR 8.2 OR 8.3 OR 8.4 AS APPLICABLE) X 1.6 OR 1.8	16430.70
15	TOTAL BUILT–UP AREA IN PROPOSAL (EXCLUDING AREA SR.NO.13B)	14970.70
16	BUILT–UP AREA (AS PER PREVIOUS SANCTION)	-
	a) PROPOSED RESIDENTIAL BUILT–UP AREA (ALLOWED)	2453.00
	b) PROPOSED COMMERCIAL BUILT–UP AREA	1589.20
	d) TOTAL (a+b)	26042.21
17	BALANCE PERMISSIBLE FSI (13d–15c)	423.49
17	F.S.I. CONSUMED (15c/13d)	1493.701
18	NOS FOR INCLUSIVE HOUSING (IF ANY)	
	a) REQUIRED (20X OF SR. NO 9)	3288.14
	b) PROPOSED	3288.34

Proforma I Area Statement	
Area of plot (Minimum area of a, b, c to be considered) or area of subplot with subdivided Layout No. and subplot No.	15300.000
a) As per ownership document (7/12, CTS extract)	15300.000
b) as per T.E.R. or City Survey measurement sheet	15397.440
c) as per Demarcated drawing area	15300.000
d) as per	0.000
Area not in possession	0.000
Entire area (+c)	15300.000
Deductions for	0.000
Proposed D.P./ D.P. Road widening Area /Service Road / Highway widening	363.000
Any D.P. Reservation area	0.000
Green Belt	0.000
Total (a+b+c)	363.000
Balance area of plot (3-4)	14937.000
Amenity Space	0.000
Application (1)(i) > 20000 sqmt	-
Required =a) Upto 20000 sqmt = Nil	-
b) Above 20000 sqmt = (a) = 5 % of (total area - Net Plot Area (5e))	0.000
Net Plot Area (5e)	14937.000
Reservation of Open Space	
a) If area (d) is more than 4000 sqmt = 10 % of (5) is required.	1493.700
Internal Road	1493.701
b) If area is less than 4000 sqmt =Check -	-
c) If it is full Number line 1 2 1/2/-4 to etc. As per 7/12 extract or City Survey Number = No Reservation open space is required	-
d) If it is subdivision line 1/2 ,3/5 - 1/2/1 4/9 1 attached recreational open space is required.	-
(A) 10 % Subject to minimum 200 sqmt	0.000
Obtained	1493.701
(B) Exemption to leave open space subject to availing benefit of 0.4 of 7.5 (b)	-
(C) Exemption to leave open space subject to payment at 10 % land value of land at (7) as per annual statement of rates.	-

Certificate of Area
Certified that the plot under reference was surveyed by me on 00/04/09 and the dimensions of sides etc., of plot stated on plan are as measured on site and the area so worked out tallies with the area stated in document of Ownership/ T.P. Scheme Records/Land Records Department City Survey records.
Signature
(Name of Architect/ Licensed Engineer/ Supervisor.)

Owner's Declaration
I/We undersigned hereby confirm that I/We would abide by plans approved by Authority / Collector. I/We would execute the structure as per approved plans. Also I/We would execute the work under supervision of proper technical person so as to ensure the quality and safety at the work site.

Owner (s) name and signature
Architect / Licensed Engineer/ supervisor name and signature
100.00/-

Name Of : Owner Vilas Javdekar Eco Developers Pvt. Ltd/PAH Through Director Sarvesh Vilas Javdekar

Postal Address : 306, Siddharth Tower, Sangam Press Road Kothrud, Pune – 411038

DESCRIPTION OF PROJECT :
Type of Proposal: Mixed
BUILDING ON CTS, NO./SURVEY NO.-15

SITE ADDRESS:
GAT NO.-15/3 (P), 15/5/1, 15/5/2, 15/5/3, MAHALUNGE, TAL-MULSHI, DIST-PUNE

Name of Architect / Engineer / Valuer

CODE	ADDRESS OF OFFICE
VOUSSOIRS	OFFICE of ARCHITECTS AND INTERIOR DESIGNERS 12 JANKA APT, BHONDE COLONY ERANDWANE, TEL–(O)25539239, TEL. FAX-(O)65413699

OWNER'S SIGN

Signature valid
DIGITAL SIGNATURE BY PMRDA

SCALE – 1:100 | Date: 30/09/05
JOB NO.–PMRDA–2546413 | CHECK BY–

SUBMISSION DRAWING