STAMP OF APPROVAL

B.P.LAYOUT

PREVIOUSLY SANCTIONED NO CC -3369/11 DATED : 23/12/2011
PREVIOUSLY SANCTIONED NO CC -0146/13 DATED : 15/04/2013
PREVIOUSLY SANCTIONED NO CC -1523/14 DATED : 06/08/2014
PREVIOUSLY SANCTIONED NO. CC -3432/18 DATED : 02/02/2019
PREVIOUSLY SANCTIONED NO. CC -1406/19 DATED : 20/08/2019
PREVIOUSLY SANCTIONED NO. CC -1302/20 DATED : 03/12/2020
PREVIOUSLY SANCTIONED NO. CC -1415/20 DATED : 15/12/2020
PREVIOUSLY SANCTIONED NO. CC -0924/21 DATED : 14/07/2021

Revised
APPROVED SUBJECT TO CONDITION
APPROVED UNDER COMMENCEMENT
CERTIFICATE NO. 33/2021
DATE 08/04/2022

Building Inspector — Deputy Engineer
Building Development Department

PUNE MUNICIPAL CORPORATION — BUILDING DEVELOPMENT DEPARTMENT — APPROVED

P-LINE STATEMENT (IN SQ.M.) AS PER UDCPR

WING	HEIGHT OF BUILDING	FLOOR	BASEMENT/ LOWER PARKING	UPPER PARKING	PARKING-1	1ST	2ND	3RD	4TH	5TH	6TH	7TH	8TH	9TH	10TH	11TH	12TH	13TH	14TH	15TH	16TH	17TH	18TH	19TH	20TH	21TH	22TH	23TH	24TH	25TH	TOTAL	TENEMENT
A	74.20	B / L.P+U.P.+P1+22FL	52.59	0.00	33.17	651.70	672.20	672.20	672.20	692.71	655.82	692.71	672.20	672.20	692.71	655.82	692.71	672.20	672.20	692.71	655.82	692.71	672.20	672.20	692.71	655.82	672.20	0.00	0.00	0.00	14931.71	132
B	74.20	B / L.P+U.P.+P1+22FL	24.53	0.00	75.91	638.87	655.05	655.05	655.05	692.57	638.14	692.57	655.05	655.05	692.57	638.14	692.57	655.05	655.05	692.57	638.14	692.57	655.05	655.05	692.57	638.14	655.05	0.00	0.00	0.00	14690.38	132
C	83.05	B / L.P+U.P.+P1+25FL	0.00	0.00	89.53	655.58	737.37	737.37	737.37	782.68	711.68	782.68	737.37	737.37	782.68	711.68	782.68	737.37	737.37	782.68	711.68	782.68	737.37	737.37	782.68	711.68	737.37	737.37	737.37	679.57	18598.60	98
D	74.20	B / L.P+U.P.+P1+22FL	24.53	0.00	75.91	660.00	675.82	675.82	675.82	713.34	658.86	713.34	675.82	675.82	713.34	658.86	713.34	675.82	675.82	713.34	658.86	713.34	675.82	675.82	713.34	658.86	675.82	0.00	0.00	0.00	15147.46	132
E	74.20	B / L.P+U.P.+P1+22FL	0.00	0.00	33.17	651.70	672.20	672.20	672.20	692.71	655.82	692.71	672.20	672.20	692.71	655.82	692.71	672.20	672.20	692.71	655.82	692.71	672.20	672.20	692.71	655.82	672.20	0.00	0.00	0.00	14879.12	132
FITNESS CENTER	8.70	3 Parking Floor	0.00	0.00	848.86	0.00	0.00	0.00	0.00	0.00	0.00	0.00	0.00	0.00	0.00	0.00	0.00	0.00	0.00	0.00	0.00	0.00	0.00	0.00	0.00	0.00	0.00	0.00	0.00	0.00	848.86	0
TOTAL			101.65	0.00	1154.55	3257.85	3412.64	3412.64	3412.64	3574.01	3320.32	3574.01	3412.64	3412.64	3574.01	3320.32	3574.01	3412.64	3412.64	3574.01	3320.32	3574.01	3412.64	3412.64	3574.01	3320.32	3412.64	737.37	737.37	679.57	76094.11	626

EWS BUILDING FSI STATEMENT = CC NO.1415.20 DATED 15.12.2020

WING	HEIGHT OF BUILDING	FLOOR	PARKING	1ST	2ND	3RD	4TH	5TH	6TH	TOTAL	STAIRCASE	LIFT	TENEMENT
EWS	20.10	P + 6 Floor	0.00	190.70	187.46	187.46	187.46	187.46	187.46	1128.00	40.92	0.00	24

WATER CALCULATION

WING	O.H.W.T CAPACITY (IN LTRS.) REQUIRED DOMESTIC	FIRE FIGHTING	TOTAL	PROVIDED	U.G.W.T CAPACITY (IN LTRS.) REQUIRED DOMESTIC	FIRE FIGHTING	TOTAL	PROVIDED
A	85100	20000	105100	105100	133850	100000	233850	1173313
B	85100	20000	105100	105100	133850	100000	233850	
C	65150	20000	85150	85150	99225	100000	199225	
D	85100	20000	105100	105100	133850	100000	233850	
E	85100	20000	105100	105100	133850	100000	233850	
CLUB HOUSE 1	3780	0	3780	3780	5670	0	5670	
FITNESS CENTER	6345	0	6345	6345	9518	0	9518	
EWS	16200	10000	26200	26200	24300	0	24300	
TOTAL	448875	110000	558875	558875	673313	500000	1173313	1173313

PARKING STATEMENT

	WING	TENEMENT	PARKING REQUIRED CAR	SCOOTER	FLOOR	PARKING PROVIDED CAR	SCOOTER
	A	132	108	372	BASEMENT/ LOWER PARKING	308	535
	B	132	108	372	UPPER PARKING	271	809
	C	98	98	294	PARKING-1	201	531
	D	132	108	372			
	E	132	108	372			
	EWS	24	12	24	EWS PARKING	12	24
1	TOTAL		542	1806			
2	VISITORS PARKING 5%	-	27	90	VISITORS PARKING @ LOWER PARKING	28	90
4	CLUB HOUSE 1	-	1	7			
5	TOTAL REQUIRED =1+2+3+4	-	570	1903	TOTAL PROVIDED	820	1986
	PARKING AREA		X	X		X	X
6			12.50	2.00		12.50	2.00
7			7125.25	3806.50		10250.00	3972.00
8			10932.95			14222.00	

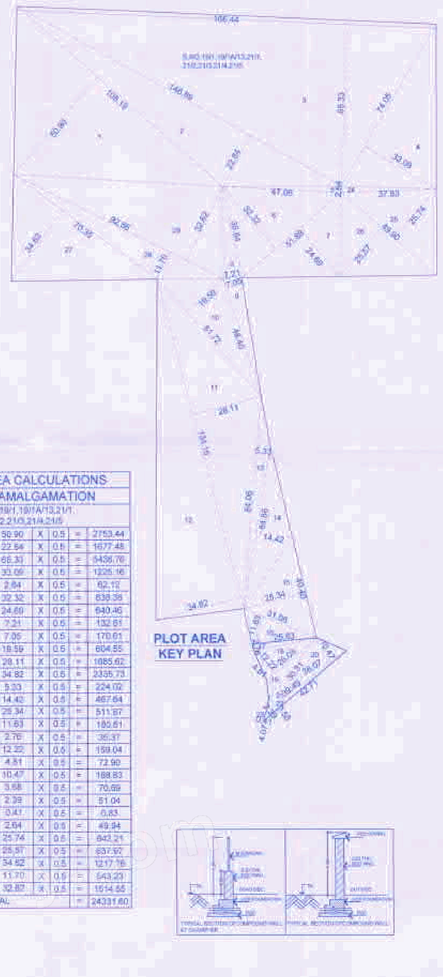

T.D.R. STATEMENT AS PER SANCTIONED

		AREA	CERT.NO.	DATE
1	T.D.R. ORIGINAL FROM			
a	CTS NO.155, BHAWAR PETH, PUNE	3832.40 SQ.MT.	084881	
2	T.D.R. TO BE USED ON SITE -	OLD S .No 19/3+19/1A/13,21/1+ 21/2+ 21/3+21/4+21/5, NEW S. No S.NO.19/21/ P. No A,19/21/ P. No C, 19/1A/13, 21/3,21/5 BANER, PUNE.		
3	AREA OF T.D.R. TO BE USED OUT OF (SLUM)	3832.40 SQ.MT.		
4	TOTAL AREA CONSUMED	2322.05 SQ.MT.		
5	NO.OF TENEMENT PROPOSED	23 NOS.		
6	HIGHT OF BUILDING	WING B HT = 65.35 M WING C HT = 16.20 M		
8	TDR USED ON FLOOR	WING B (7TH ,16TH ,19TH FL WING C-PH, 1ST FL ,2ND FL		

T.D.R. STATEMENT AS PER SANCTIONED

		AREA	CERT.NO.	DATE
1	T.D.R. ORIGINAL FROM			
a	S.NO.82,A.NO.02/2,TS.NO.159A ,KOTHRUD,PUNE	1613.39 SQ.MT.	084588	23.12.19
b	S.NO.44/1/1,H.NO.10+11+12/A,D1 S.NO.44/1/6/1,4/A/1/V1,E8,4/A/1/A/7/1/2(NEW) CTS NO.3630/3, KONDHWA KH.,PUNE	3325.96 SQ.MT. 4980.61 SQ.MT.	085777 085778	4.12.20
c	S.NO.47/1,NO.15,E,NO.47,1,H.NO.28, SAKSHWAR KH., MULE,PUNE	1253.00 SQ.MT.	084023	26.5.19
2	T.D.R. TO BE USED ON SITE -	OLD S .No 19/3+19/1A/13,21/1+ 21/2+ 21/3+21/4+21/5, NEW S. No S.NO.19/21/ P. No A,19/21/ P. No C, 19/1A/13, 21/3,21/5 BANER, PUNE.		
3	AREA OF T.D.R. TO BE USED OUT OF	10988.73 SQ.MT.		
4	TOTAL AREA CONSUMED	10988.73 SQ.MT.		
5	NO.OF TENEMENT PROPOSED	WING D -43 TEN. + E 65 DG- 98 TEN. TOTAL= 98 TENEMENT		
6	HIGHT OF BUILDING	WING D HT = 60.35 M WING E HT = 35.85 M		
7	TDR USED ON FLOOR	WING D = 13TH TO 18TH WING E = 19T TO 8TH		

T.D.R. STATEMENT - PROPOSED

		AREA	DIRT.NO.& DATE
1	T.D.R. ORIGINAL FROM		
a)	S.NO.216+217(A)+270(HADAPSAR),PUNE	1013.00 SQ.M.	DRC NO.004366 DATED=30/12/2015
b)	S.NO.111B/1A+1B/1,CTS.NO.1810(P), HADAPSAR,PUNE	1160.00 SQ.M. (SLUM)	DRC NO.004605 DATED=12/02/2021
c)	S.NO.192 (Part),DHANORI,PUNE.	1590.76 SQ.M.	DRC NO.005896 DATED=31/12/2021
d)	S.NO.192 (Part) ,DHANORI,PUNE.	1590.76 SQ.M.	DRC NO.005897 DATED=31/12/2021
e)	S.NO.192 (Part) ,DHANORI,PUNE.	1590.76 SQ.M.	DRC NO.005898 DATED=31/12/2021
2	T.D.R. TO BE USED ON SITE -	OLD S .No 19/3+19/1A/13,21/1+21/2+ 21/3+21/4+21/5 NEW S. No S.NO.19/21/P. No A,19/21/ P. No C., 19/1A/13, 21/3,21/5 BANER, PUNE.	
TOTAL AREA AVAILALE BY D.R.C. TO BE USED			T.D.R.USED OUT OF
3 (a)	DRC NO.004366 = Rg / Ry x area = 1590/0.6931590.00 = 1 088 x 933.00 = 1015.00 sq.m		1015.00 SQ.M.
3 (b)	DRC NO.005896 , DRC NO.005897,DRC NO.NO.005898 = Rg / Ry x area = 1905/0.6024320.00+0.7833 x 3240.58 = 2538.32 sq.m.		2538.32 SQ.M.
3 (c)	DRC NO.005823 = Rg / Ry x area = 1905/0.6024320.00+ 0.7833 x 1614.80= 1264.87 sq.m		1264.87 SQ.M.
TOTAL AREA REGULAR TDR			4818.19 SQ.M.
3 (d)	DRC NO.004605 = Rg / Ry x area = 2640/0.6024320.00+ 1.000 x 1070.00= 1163.00 sq.m (SLUM)		1163.00 SQ.M.
TOTAL TDR (REGULAR + SLUM)			5981.19 SQ.M.
4	T.D.R. UTILIZATION		5981.19 SQ.M.
5	NO.OF TENEMENT PROPOSED	WING A,B,D,E = 98 TENEMENT WING C = 22 TENEMENT } = 98 TENEMENT	
6	HEIGHT OF BUILDING	WING A,B,D,E = HT = 74.20 M WING C HT = 83.05 M	
7	TDR USED ON FLOOR	WING A = 22TH FLOOR WING B,D,E = 20TH ,21TH & 22TH FLOOR WING C= 20TH,21TH,22TH,23TH,24TH & 25TH FLOOR	

AREA STATEMENT

		Particulars	Sq. M.
1		Plot area	
	a	As per 7/12	23500.00
	b	As per demarcation	0.00
	c	As per private survey	0.00
		Minimum area of plot	23500.00
2		Deductions	
	a	DP Road	0.00
	b	Reservation	0.00
		Total	0.00
3		Balance plot area (1-2)	23500.00
4		Amenity space (Deemed reservation in DP)	
	a	Required	3525.00
	b	Adjustment of (2b)	0.00
	c	Balance proposed	3525.00
5		Net plot area (3-4c)	19975.00
6		Open space	
	a	Required	1997.50
	b	Proposed	1997.50
7		Internal road area	0.00
8		Plot able area	NA
9		Basic FSI (Sr1.1)	21972.50
10		Premium FSI	
	a	Permissible - Based on road width (5x0.5)	9987.50
	b	Proposed (Note xiv - page 114) on entire plot	8275.00
11		In-situ FSI / TDR loading Permissible - Based on road width (5x1.15) + (Regular TDR 70%+16079.89)+(Slum TDR 30%=5991.37)	23271.25
	a	In-situ FSI against DP road (2x2 times)	0.00
	b	In-situ FSI against Amenity space if handed over (4bx2 times) + (4cx2 times)	0.00
	c	TDR area * Slum (Previous Sanctioned=4593.78)+(Proposed=1153.00) = 5756.78 *Regular (Previous Sanctioned=8617.00)+(Proposed=4818.19) = 13435.19	19191.97
	d	Total In-situ FSI / TDR loading Proposed 11(a)+(b)+(c)	19191.97
12		Additional area under chapter 7	
		Total entitlement of FSI	
13	a	Basic FSI + Premium FSI + In-situ + TDR (9+10b+11d)	49439.47
	b	Ancillary FSI (60% of 13a)	29663.68
	c	Total (a+b)	79103.15
15		Maximum FSI permissible (5 x 2.75 x1.60)	87890.00
16		Total FSI	
	a	Existing FSI	0.00
	b	Proposed Commercial FSI	0.00
	c	Proposed Residential FSI	79094.11
	d	Total (a+b+c)	79094.11
17		FSI consumed (15/13) should not be more than (14)	1.00
18		Inclusive housing	
	a	Required - 20% of (9)	1127.28
	b	Proposed	1128.00

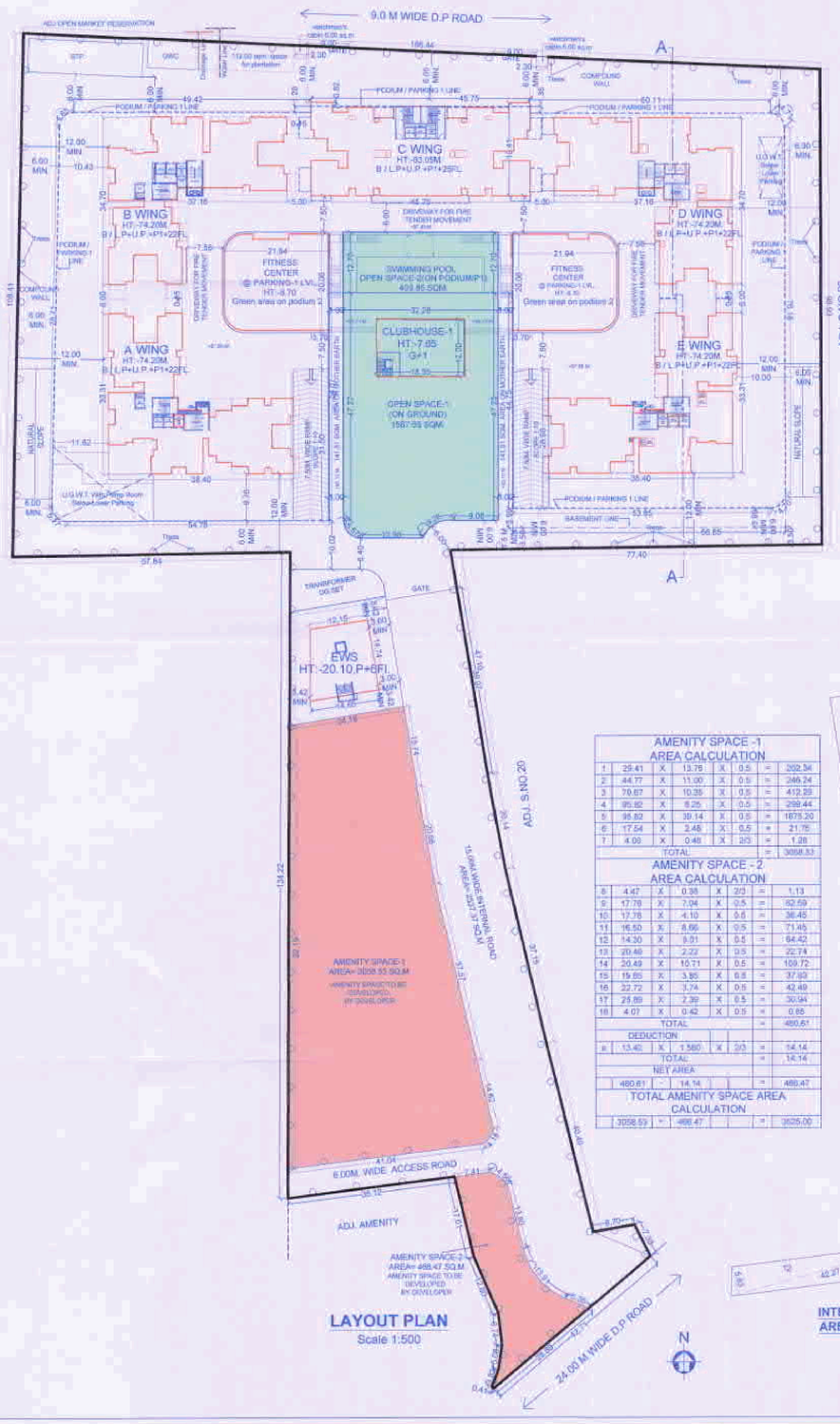

LAYOUT PLAN
Scale 1:500

PLOT AREA CALCULATIONS AFTER AMALGAMATION

S.NO.19/1,19/1A/13,21/1, 21/2,21/3,21/4,21/5

1	108.19	X	50.90	X	0.5	=	2753.44
2	146.89	X	22.64	X	0.5	=	1677.48
3	166.44	X	66.33	X	0.5	=	5436.76
4	74.05	X	33.09	X	0.5	=	1225.16
5	47.06	X	2.64	X	0.5	=	62.12
6	51.88	X	32.32	X	0.5	=	838.35
7	51.83	X	24.69	X	0.5	=	640.40
8	36.84	X	7.21	X	0.5	=	132.61
9	48.40	X	7.05	X	0.5	=	170.61
10	61.72	X	18.59	X	0.5	=	604.85
11	134.16	X	26.11	X	0.5	=	1885.62
12	134.16	X	34.82	X	0.5	=	2335.73
13	84.06	X	5.33	X	0.5	=	224.02
14	64.86	X	14.42	X	0.5	=	467.64
15	40.40	X	25.34	X	0.5	=	511.87
16	31.00	X	11.63	X	0.5	=	180.51
17	25.63	X	2.76	X	0.5	=	35.37
18	28.03	X	12.22	X	0.5	=	159.04
19	30.31	X	4.81	X	0.5	=	72.90
20	36.07	X	10.47	X	0.5	=	188.83
21	30.49	X	3.68	X	0.5	=	70.09
22	40.71	X	2.39	X	0.5	=	51.04
23	4.07	X	0.41	X	0.5	=	0.83
24	37.83	X	2.64	X	0.5	=	49.94
25	49.90	X	25.74	X	0.5	=	642.21
26	49.90	X	25.57	X	0.5	=	637.97
27	70.55	X	34.62	X	0.5	=	1217.76
28	92.86	X	11.70	X	0.5	=	543.23
29	92.86	X	32.87	X	0.5	=	1514.55
	TOTAL					=	24331.60

PLOT AREA STATEMENT

OLD S.NO.& HISSA NO	S.NO. & HISSA NO	AREA AS PER 7/12	AREA AS PER DEMARCATION	MINIMUM AREA CONSIDERED
S.NO 19/3+21/1+ 21/2+ 21/4	S .No 19/21/PLOT NO A	18135.65	24331.60	18135.65
	S. No 19/21/PLOT NO C	285.78		285.78
	S .NO 19/1A/13	578.57		578.57
	S.NO.21/3	1300.00		1300.00
	S.NO.21/5	3200.00		3200.00
		23500.00	24331.60	23500.00

20% INCLUSIVE HOUSING (EWS / LIG)

As Per Previous Sanction Vide C.C. NO. 1523/14 Dated :-16 / 08 / 2014 ,Required Area Of EWS = 285.78
Now Require EWS Area On Remaining Plot = 23500.00 - 19000.00 = 4500.00 SQM.
= 4500 - 15% Of Amenity = 675.00 SQM = 4500.00 - 675.00 = 3825.00 SQM.
= 3825.00 X 1.1 Basic FSI = 4207.50 X 20% = 841.50 SQM.
Total Required EWS Area = 285.78 + 841.50 = 1127.28 SQM.
Total Provided EWS Area = 1128.00 SQM.

OPEN SPACE AREA CALCULATION

OPEN SPACE-1 ON GROUND								
ADDITION								
3	57.33	X	26.65	X	0.5	=	762.59	
4	57.33	X	7.50	X	0.5	=	214.61	
5	53.51	X	7.48	X	0.5	=	200.39	
6	53.51	X	12.35	X	0.5	=	330.42	
7	51.02	X	3.263	X	0.5	=	83.24	
8	5.05	X	1.01	X	½	=	3.40	
TOTAL ADDITION						=	1594.66	
DEDUCTION								
9	7.63	X	1.38	X	½	=	7.01	
TOTAL DEDUCTION						=	7.01	
OPEN SPACE 1 AREA	=	1594.66	-	7.01	=	1587.65		
OPEN SPACE-2 (ON PODIUM / P1 PARKING)								
1	34.69	X	11.8146	X	0.5	=	204.92	
2	34.69	X	11.8146	X	0.5	=	204.92	
OPEN SPACE-2 AREA						=	409.85	
TOTAL OPEN SPACE 1+2 AREA								
=	1587.65	+	409.85	=	1997.50			

INTERNAL ROAD AREA CALCULATION

1	41.05	X	14.00	X	0.5	=	292.99	
2	41.85	X	14.06	X	0.5	=	294.21	
3	25.41	X	12.20	X	0.5	=	155.00	
4	25.41	X	11.99	X	0.5	=	151.99	
5	24.08	X	11.50	X	0.5	=	138.35	
6	37.57	X	15.00	X	0.5	=	281.78	
7	24.01	X	11.68	X	0.5	=	140.22	
8	20.91	X	10.49	X	0.5	=	109.97	
9	40.40	X	10.00	X	0.5	=	202.00	
10	29.87	X	6.04	X	0.5	=	90.21	
10a	12.04	X	2.98	X	0.5	=	17.94	
11	9.20	X	1.96	X	0.5	=	9.02	
12	42.27	X	5.83	X	0.5	=	123.22	
13	42.27	X	6.04	X	0.5	=	127.66	
14	20.39	X	10.15	X	0.5	=	103.43	
15	19.00	X	12.00	X	0.5	=	90.00	
16	15.82	X	5.04	X	0.5	=	40.12	
17	15.99	X	12.21	X	0.5	=	97.19	
18	13.42	X	1.68	X	2/3	=	14.14	
TOTAL						=	2579.14	
DEDUCTION							0.00	
a	4.00	X	0.46	X	2/3	=	1.28	
b	4.47	X	0.38	X	2/3	=	1.13	
TOTAL						=	2.41	
NET AREA	2579.14	-	2.41	=	2576.73			



INTERNAL ROAD AREA KEY PLAN

AMENITY SPACE -1 AREA CALCULATION

1	29.41	X	13.78	X	0.5	=	202.34
2	44.77	X	11.00	X	0.5	=	246.24
3	70.67	X	10.35	X	0.5	=	412.39
4	95.82	X	6.25	X	0.5	=	299.44
5	95.82	X	39.14	X	0.5	=	1875.20
6	17.54	X	2.48	X	0.5	=	21.75
7	4.00	X	0.46	X	2/3	=	1.28
TOTAL						=	3058.53

AMENITY SPACE - 2 AREA CALCULATION

8	4.47	X	0.38	X	2/3	=	1.13
9	17.78	X	7.04	X	0.5	=	62.59
10	17.78	X	4.10	X	0.5	=	36.45
11	16.50	X	8.66	X	0.5	=	71.45
12	14.30	X	9.51	X	0.5	=	84.42
13	20.49	X	2.22	X	0.5	=	22.74
14	20.49	X	10.71	X	0.5	=	109.72
15	19.85	X	3.85	X	0.5	=	37.99
16	22.72	X	3.74	X	0.5	=	42.49
17	25.89	X	2.39	X	0.5	=	30.94
18	4.07	X	0.42	X	0.5	=	0.85
TOTAL						=	480.61
DEDUCTION							
a	13.42	X	1.580	X	2/3	=	14.14
TOTAL						=	14.14
NET AREA							
	480.61	-	14.14			=	466.47

TOTAL AMENITY SPACE AREA CALCULATION

3058.53	+	466.47		=	3525.00

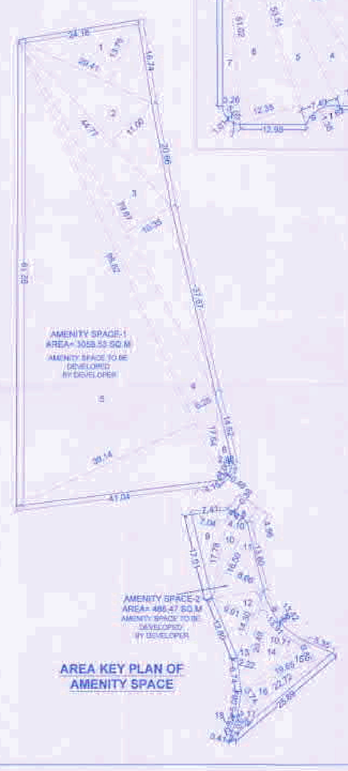

AREA KEY PLAN OF AMENITY SPACE

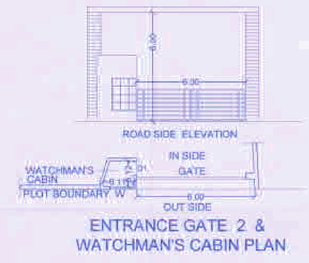

ENTRANCE GATE 2 & WATCHMAN'S CABIN PLAN

LOCATION PLAN

N PROPOSED SITE

LAND OWNER (AS PER 7/12 OR P.R.C.)
FOR M/S SUKHAWANI REALTY
MR. HIRANAND GHANSHYAM SUKHWANI AND OTHERS
POWER OF ATTORNEY HOLDER
FOR M/S SUPREME PALATIAL DEVELOPERS LLP
MR. VISHAL S.JUMANI

CLIENT/FIRM'S NAME
M/S SUPREME PALATIAL DEVELOPERS LLP

CONTENTS
LAYOUT PLAN, AREA CALCULATIONS, FSI STATEMENT, WATER CALCULATION,PARKING STATEMENT, COMPOUND WALL PLAN, SECTION, ELEVATION

PROJECT (REVISED PROPOSAL)

'SUPREME ESTIA'
PROPOSED LAYOUT OF BUILDING AT
OLD S .No 19/3+19/1A/13,21/1+21/2+ 21/3+21/4+21/5
NEW S. No S.NO.19/21/P. No A,19/21/ P. No C, 19/1A/13, 21/3,21/5 BANER, PUNE.

REVISION	DRAWN	DATE
R1 CHANGE IN DESIGN	SUDHIR	26.07.2018
R2V0 T.D.R. CANCELLED	LAXMAN S	03.04.2019
R2V4 CHANGE IN DESIGN	SUDHIR	20.06.2019
R3 ADD TDR,WING 'A & B' 19TH FLOORS ,C-WING 2 FLOORS	SHARMILA	20.07.2020
R6 AS PER NEW UDCPR	SHARMILA	18.01.2021
R7V1 ALL BUILDING 22 FLOORS	SHARMILA	18.03.2021
R7V4 ALL BUILDING 18 FLOORS	SHARMILA	03.06.2021
R7V5 REFUGE CHUTE ADDED, ALL BUILDING 18 FLOORS	SHARMILA	03.07.2021
R8 ALL A,B,C,E BLDG 22 FLOORS & C BLDG 25 FLOORS	SHARMILA	17.11.2021
R9V1 ADDITION OF TDR HA,B,C,E- 22 FL., C-25FL	SHARMILA	06.01.2022

SIGN , ADDRESS OF THE OWNER-S/POWER OF ATTORNEY HOLDER-S

This municipal drawing is prepared from the instructions, information, specifications, papers and legal documents etc. given by me/us and the authenticity and validity of the same is my/our responsibility. I/we the undersigned, the owner-s and/or power of attorney holder-s have read & studied all the documents, items and all the drawings along with documents for Admission and they are as per my/our instructions & information given to the Licensed Ar.

Name:- Mr. Vishal S. Jumani — Sign
M/S Supreme Palatial Developers LLP,
Address:- A -401, Supreme Square, D.P.Road, Near Parihar Chowk, Aundh, Pune-411 007

Name:- Mr. Hiranand G. Sukhwani (Owner) — Sign
M/S Sukhawani Realty

CONSULTANTS	LIAISONING ARCHITECT	DESIGN ARCHITECT
LAXMAN THITE AOP 146 FLOOR 01 A PAWAN SA, SHIVAJINAGAR, PUNE-411005 TEL.- 25536114/25536105	ARCHITECT MILIND PATIL CHAMBER FOR 1ST FLOOR 302A PARK 18 DHAJINAGAR PUNE-411005 TEL.- 020/25274112 / 25861126	ARCHITECT MUMBAI-DESIGN ARCHITECTS PLANNERS INTERIORS CHA NO. 7/8/9/10, CHAPEL STREET, CHURCHGATE, MUMBAI-400 020 TEL.- 022 2204 1234 / 2204 1235 BRC, KHAR WEST, MUMBAI-400052 TEL.- 022 2600 3000 / 2601 8441 / 2646 4345 Email: admin@archmumbai.com, info@archmumbai.com Website: www.architectmumbai.com

Job no.	Drg. no.	Scale	Rev. no.	Date	Draft	Checked
1499	M-2	1:500	R-0	21/06/19	SUDHIR	MKJF

Y:\JOBS\1499\MD\R3V1 TDR 5981.19+1775 PREMIMIUM FSI\1- R9V1 B.P.LAYOUT.dwg