

LOCATION PLAN

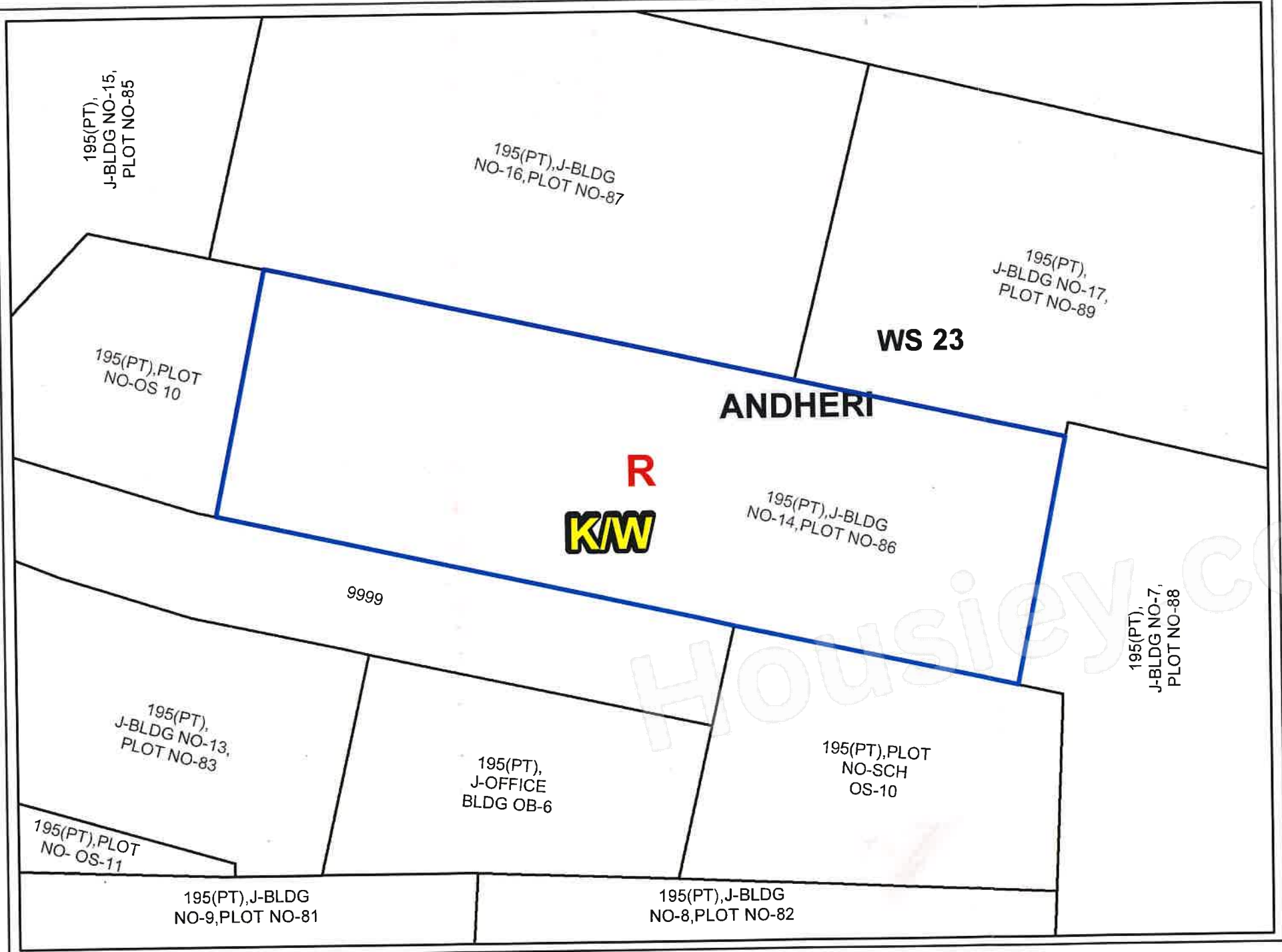
Scale 1:4000


Note:

DP Remarks have been offered only from Zoning point of view without any reference to the existing and status of the structures on the land under reference etc. This plan is to be read with letter under

CHE/DP34202107111333990/DP/WS/K/W

This is an electronically generated document. Hence, No signature required. Assistant Engineer (DP), K/W Ward. Dated: 22/07/2021

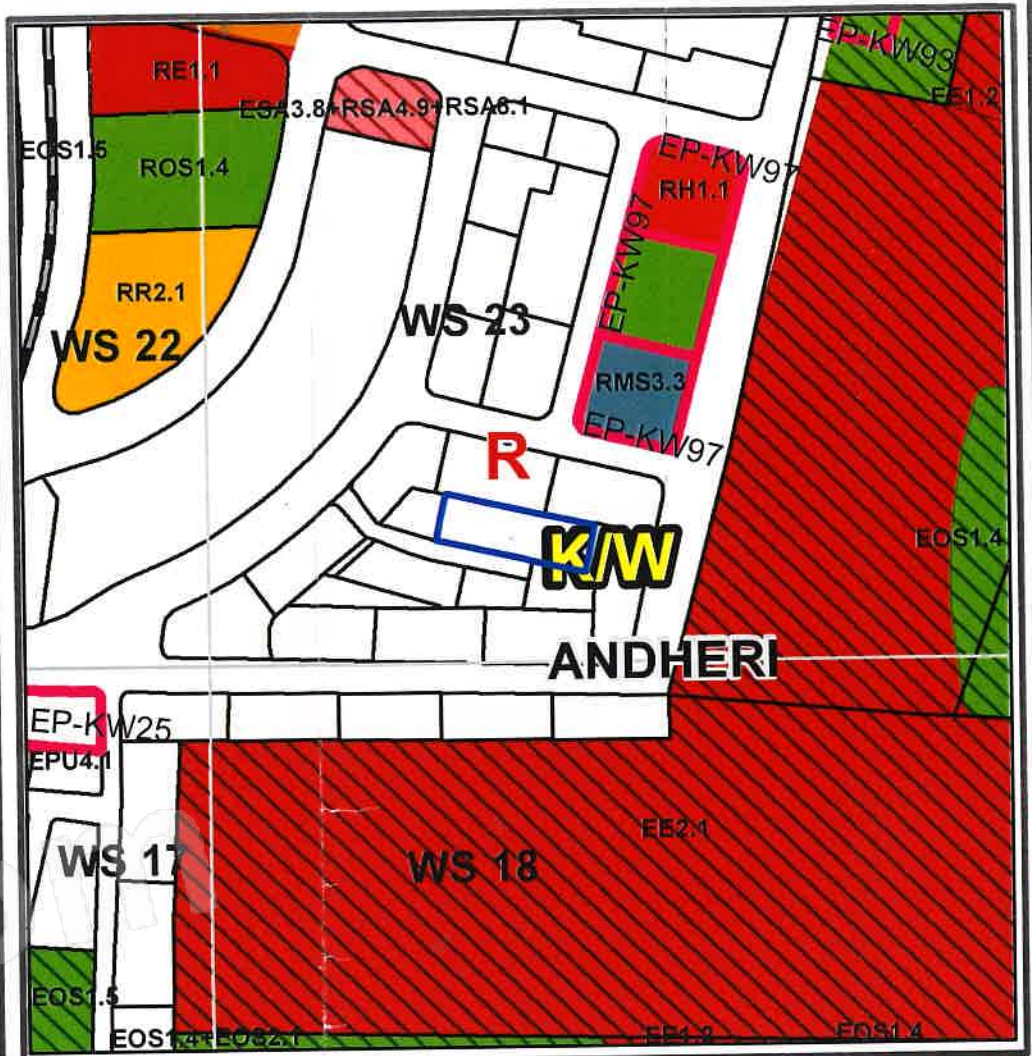





BLOCK PLAN

Scale 1:500

Land Bearing C.T.S.No(s) 195(PT),J-BLDG NO-14,PLOT NO-86 of





LOCATION PLAN

Scale 1:4000

Note:
DP Remarks have been offered only from Zoning point of view without any reference to the existing and status of the structures on the land under reference etc.
This plan is to be read with letter under

CHE/DP34201902111200817/DPWS/KW

This is an electronically generated document. Hence NO signature required. Assistant Engineer (DP), K/W Ward. Dated:

PART LAYOUT PLAN SHOWING BUILDING NO. 14, D. N. NAGAR, BANDRA WEST, MUMBAI

AREA STATEMENT

- | | |
|---|------------------|
| 1) AREA AS PER LEASE DEED | 919.73 SQ. MTR. |
| 2) TIT-BIT AREA | 288.68 SQ. MTR. |
| A) AREA = 115.44 SQ. MTR. | |
| B) AREA = 173.24 SQ. MTR. | |
| 3) AREA UNDER U.G. TANK AND PUMP HOUSE | 477.05 SQ. MTR. |
| 4) AREA UNDER ROAD SET BACK | 27.37 SQ. MTR. |
| 5) TOTAL PLOT AREA (INCLUDING SETBACK AREA) | 1712.83 SQ. MTR. |

6) THE WATER SUPPLY FROM EXISTING U.G. TANK & PUMP ROOM SHALL BE MAINTAIN UNINTERRUPTLY TILL CONSTRUCTION OF NEW INDEPENDENT U.G. TANK FOR BLDG. NO. 14 AT D. N. NAGAR.

7) THIS PLAN READ WITH LETTER NO. EE/BD/SUB DN-2/D.N.N. 3312

DATE - 07/18/14.

8) The Dimarkation Plan is approved by chief officer, Mumbai Housing Board with office Note dt- 28/7/2014

