S. No.	area as per 7/12 (area in sq.m.)	area as per Tringulation (area in sq.m.)	area under road (area in sq.m.)	area under g-zone (area in sq.m.)	area under sub plot B (area in sq.m.)	total area considered in (area in sq.m.)
21/1	5670.00	5496.40	0.00	0.00	0.00	5496.40
21/3	910.00	926.08	0.00	0.00	0.00	910.00
21/4	910.00	824.32	0.00	0.00	0.00	824.32
21/5	1010.00	1039.14	0.00	0.00	0.00	1010.00
21/6	2830.00	2584.89	0.00	0.00	0.00	2584.89
21/7	1210.00	1417.22	0.00	0.00	0.00	1210.00
21/8A	4010.00	4010.03	0.00	0.00	0.00	4010.00
21/8B	4040.00	5326.85	0.00	0.00	0.00	4040.00
72/8	130.00	130.01	120.00	0.00	10.00.	130.00
71/1	4142.00 4008.00	4142.00	3130.00	0.00	0.00	4142.00
66/1	11000.00	11568.90	1395.00	0.00	0.00	11000.00
66/2	2600.00	2079.21	295.00	0.00	0.00	2079.21
66/4	1100.00	1684.22	930.00	0.00	0.00	1100.00
66/6	1730.00	1022.50	0.00	0.00	0.00	1022.50
66/7	4300.00	4116.62	0.00	0.00	0.00	4116.62
66/8	2000.00	1723.37	0.00	0.00	0.00	1723.37
66/9	1300.00	891.95	0.00	0.00	0.00	891.95
66/10	720.00	1794.04	0.00	0.00	0.00	720.00
66/11	1900.00	1656.62	0.00	0.00	0.00	1656.62
66/12	800.00	517.59	0.00	0.00	0.00	517.59
66/13	1050.00	766.88	0.00	0.00	0.00	766.88
66/14	5600.00	4822.28	15.00	0.00	0.00	4822.28
66/15	2400.00	2308.82	0.00	0.00	0.00	2308.82
66/16	3600.00	3180.34	0.00	0.00	0.00	3180.34
66/17	1000.00	761.48	0.00	0.00	0.00	761.48
65/1	620.00	715.00	265.00	355.00	0.00	620.00
65/2	6360.00	6986.09	4300.00	190.00	0.00	6360.00
	76950.00	**72492.85**	**10450.00**	**545.00**	**10.00**	**68005.27**

FOR ANCILLARY F.S.I. WORKING TABLE

13	TOTAL ENTITLEMENT OF F.S.I. IN THE PROPOSAL	----	
	a) [9+10(b)+11(d)] OR 12 WHICHEVER IS APPLICABLE	1,03,654.48	
	aa) EXISTING BUILTUP AREA AS PER EARLIER SANCT. PLAN (A1 TO A3)	21,931.90	
	aa) BALANCE FSI AREA (a - aa) = 1,03,654.48 -21,931.90	81,722.58	
		RESI.	COMM.
	b) NET B/U AREA	81,269.04	453.54
	bb) ANCILLARY AREA F.S.I. UP TO 60% OR 80% WITH PAYMENT OF CHARGES	48,441.43	362.84
	bbi) TOTAL PROPOSED OUTER P-LINE AREA (bi + bii)	1,29,710.47	816.38
	c) TOTAL ENTITLEMENT (1,29,710.47 + 816.38)	1,30,526.85	
	d) BALANCE NET B/U F.S.I. AREA (aii - bi)	0.00	
14	MAXIMUM UTILIZATION LIMIT OF F.S.I. (BUILDING POTENTIAL)PERMI. AS PER ROAD WIDTH (as per Regulation No. 6.1 OR 6.2 OR 6.4 as applicable)x1.6 or 1.8)	1,30,526.85	
15	TOTAL B/U AREA IN PROPOSAL (EXCLUDING AREA AT Sr. No. 17b)	1,30,526.85	

AMENITY "A"
5% AMENITY AREA = 52033.21 SQ.MT.X 5%=2601.66 SQ.MT.
ADDITION

1	5.45	X	0.63	X 0.50	=	1.78	SQ.MT.
2	14.06	X	2.81	X 0.50	=	19.75	SQ.MT.
3	17.06	X	2.58	X 0.50	=	22.01	SQ.MT.
4	47.27	X	14.45	X 0.50	=	341.51	SQ.MT.
5	40.70	X	3.68	X 0.50	=	75.04	SQ.MT.
6	55.99	X	29.92	X 0.50	=	837.61	SQ.MT.
7	61.19	X	13.44	X 0.50	=	411.20	SQ.MT.
8	43.67	X	8.02	X 0.50	=	17.90	SQ.MT.
9	43.67	X	2.02	X 0.50	=	44.11	SQ.MT.
10	19.23	X	8.11	X 0.50	=	77.98	SQ.MT.
11	29.80	X	11.15	X 0.50	=	166.14	SQ.MT.
12	32.04	X	2.60	X 0.50	=	41.65	SQ.MT.
13	44.45	X	10.95	X 0.50	=	243.36	SQ.MT.
14	44.45	X	14.96	X 0.50	=	332.69	SQ.MT.

TOTAL PROPOSED AMENITY AREA = 2632.54 SQ.MT.
SAY AMENITY AREA - 2601.66 SQ.MT.

AMENITY "B"
ADDITION

1	81.61	X	11.27	X 0.50	=	1275.97	SQ.MT
2	81.61	X	32.66	X 0.50	=	1332.69	SQ.MT

TOTAL PROPOSED AMENITY AREA = 2608.66 SQ.MT.
SAY AMENITY AREA - 2601.66 SQ.MT

NOTES:-
PROPOSED WORK SHOWN IN PINK.
BOUNDARY OF THE PLOT SHOWN IN BLACK.
DRAINAGE LINE SHOWN IN RED DOTTED.
STRUCTURE WOULD BE R.C.C. FRAME.
ALL EXT. WALLS ARE 15 CM & 23 CM THK. CONC.
ALL INT. WALLS ARE 15 CM THK.BRICK.
ALL DRAWINGS & DESIGNS ARE AS PER
OWNER'S SUGGESTIONS & APPROVAL.
A. P. READ AS ARCHITECTURE PROJECTION

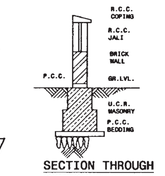

SECTION THROUGH COMPOUND WALL
SCALE = 1:50

SECTION THROUGH PUMP ROOM
SCALE = 1:100

U.L.C. AREA STATEMENT AS PER LATEST BY-BACK ULC ORDER (V .P. NO. S06/0201/14)

SR. NO.	S. NO.	AREA UNDER SCHEME	BY-BACK ORDER NO. AND DATE
01	21/1, 113/7 113/15	7965.50	ULC /TA /ATP /CLAUSE 20 /SR-1645 /544 /2020 DATE:- 27/11/2020
02	113/2	2600.00	ULC /TA /ATP /CLAUSE 20 /SR-2824 /543 /2020 DATE:- 27/11/2020
03	21/8B	2314.40	ULC /TA /ATP /CLAUSE 20 /SR-1388 /541 /2020 DATE:- 27/11/2020
04	21/3, 21/4, 21/5, 21/7, 21/8A	8050.00	ULC /TA /ATP /CLAUSE 20 /SR-1711 /540 /2020 DATE:- 27/11/2020
05	TOTAL	20929.90 SQ.MT.	(TOTAL ULC AREA)

SECTOR- 'A' CAR PARKING STATEMENT AS PER OLD SANCTION

SUBCRIPTION	TENEMENTS	PARKING
• 1 PARKING SPACE FOR EVERY 2 TENEMENT HAVING B/U AREA ABOVE 35.00 SQ. MT. UP TO 50 SQ.MT	606 NOS.	303 NOS.
10 % FOR VISITORS		30 NOS.
PARKING REQUIRED		333 NOS.
PARKING PROVIDED (SECTOR "A"):- 44+55+77+77+87=340 NOS.		340 NOS.

SCOOTER PARKING STATEMENT AS PER OLD SANCTION

SUBCRIPTION	TENEMENTS	PARKING
• 1 TWO WHEELER PARKING SPACE FOR EVERY TENEMENT	606 NOS	606 NOS.
PARKING REQUIRED		606 NOS.

FOUR WHEELER PARKING STATEMENT

SUBCRIPTION	TENEMENTS	PARKING
• 1 PARKING SPACE FOR EVERY 2 TENEMENT HAVING CARPET AREA ABOVE 30.00 SQ. MT BUT LESS THAN 40 SQ.MT	954 NOS.	477 NOS.
• 1 PARKING SPACE FOR EVERY 2 TENEMENT HAVING CARPET AREA ABOVE 40.00 SQ. MT. BUT LESS THAN 80 SQ.MT.	824 NOS	412 NOS
• 1 PARKING SPACE FOR EVERY TENEMENT HAVING CARPET AREA ABOVE 80.00 SQ.MT. BUT LESS THAN 150 SQ.MT.	4 NOS	4 NOS
• COMMERCIAL AREA + COMM. AMENITY AREA 2 PARKING SPACE FOR EVERY 100.00 SQ.MT OF CARPET AREA	779.57 SQ.MT 779.57 /100=8 8 X 2=16	16 NOS
• COMMUNITY HALL , CLUB HOUSE 1 PARKING SPACE FOR EVERY 200.00 SQ.MT OF CARPET AREA	570.48 SQ.MT 570.48/200=3	03 NOS
5 % FOR VISITORS		45 NOS.
TOTAL 4W. PARKING REQUIRED		957 NOS.

TWO WHEELER PARKING STATEMENT

SUBCRIPTION	TENEMENTS	PARKING
• 2 PARKING SPACE FOR EVERY 2 TENEMENT HAVING CARPET AREA ABOVE 30.00 SQ. MT BUT LESS THAN 40 SQ.MT	954 NOS.	954 NOS.
• 5 PARKING SPACE FOR EVERY 2 TENEMENT HAVING CARPET AREA ABOVE 40.00 SQ. MT. BUT LESS THAN 80 SQ.MT	824 NOS	2060 NOS
• 3 PARKING SPACE FOR EVERY TENEMENT HAVING CARPET AREA ABOVE 80.00 SQ.MT. BUT LESS THAN 150 SQ.MT.	4 NOS	12 NOS
• COMMERCIAL AREA + COMM. AMENITY AREA 6 PARKING SPACE FOR EVERY 100.00 SQ.MT OF CARPET AREA	779.57 SQ.MT 779.57 /100=8 8 X 6=48	48 NOS
• COMMUNITY HALL , CLUB HOUSE 5 PARKING SPACE FOR EVERY 200.00 SQ.MT OF CARPET AREA	570.48 SQ.MT 570.48/200=3 3X5=15	15 NOS
5 % FOR VISITORS		151 NOS
TOTAL 2W. PARKING REQUIRED		3240 NOS

REQ. CAR PARKING AS PER OLD SANCTION (SECT. 'A')	- 333 NOS
REQ. CAR PARKING AS PER NEW UDCPR (SECT. 'A' &'B')	- 957 NOS
REQ. CAR PARKING AS PER NEW UDCPR FOR INCL. HSG. (SECT.'B')	- 107 NOS
TOTAL CAR PARKING REQ. SECT.- A + B	- 1397 NOS
PROVIDED CAR PARKING SECT. A + B (AS PER FULL POTENTIAL)	- 2432 NOS

REQ. SCOOTER PARKING AS PER OLD SANCTION (SECT. 'A')	- 606 NOS.
REQ. SCOOTER PARKING AS PER NEW UDCPR (SECT. 'A'&'B')	-3240 NOS
REQ. SCOOTER PARKING AS PER NEW UDCPR INCL. HSG. (SECT.'B')	- 213 NOS
TOTAL SCOOTER PARKING REQ. SECT.- A + B	- 4059 NOS
PROVIDE SCOOTER PARKING SECT. A + B	- 5740 NOS

CAR PARKING STATEMENT		SCOOTER PARKING STATEMENT	
FLOOR	NOS.	FLOOR	NOS
LOWER GROUND	80	LOWER GROUND	63
UPPER GROUND	404	UPPER GROUND	655
1ST POD	670	1ST POD	1411
1ST POD		1ST POD	1411
2ND POD	938	2ND POD	1461
STILT	0	STILT	1668
TOTAL CAR (SECT 'B')	2092	TOTAL SCOOTER (SECT 'B')	5258
TOTAL CAR (SECT 'A')	340	TOTAL SCOOTER (SECT 'A')	482
TOTAL CAR (SECT 'A'+'B')	2432	TOTAL SCOOTER (SECT 'A'+'B')	5740

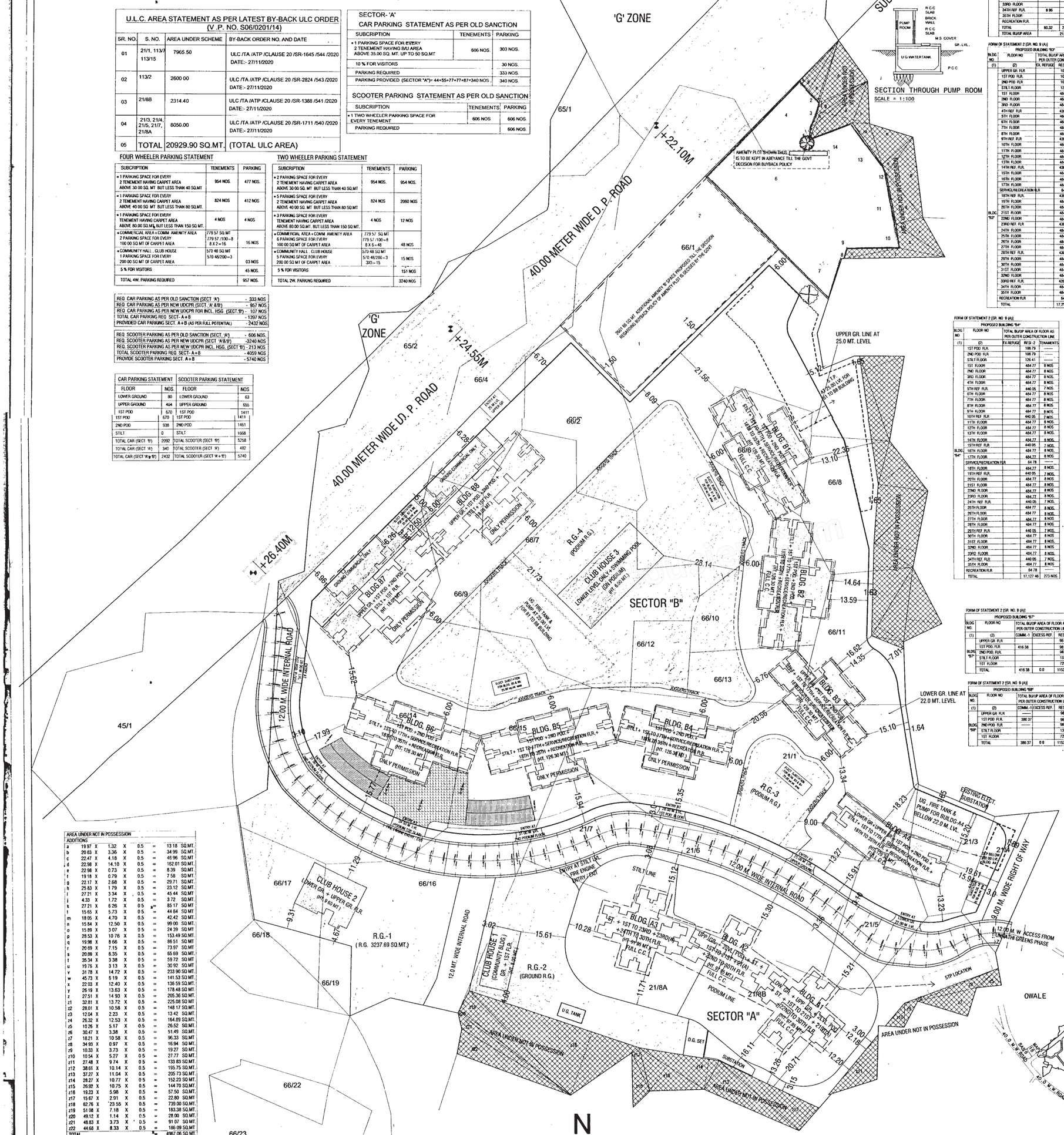

BLOCK PLAN
SCALE = 1:500

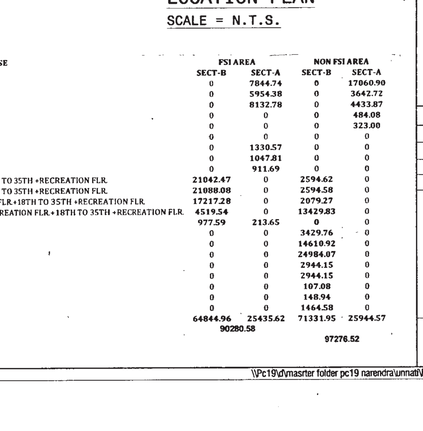

LOCATION PLAN
SCALE = N.T.S.

AREA UNDER NOT IN POSSESSION							
ADDITIONS							
a	19.97	X	1.32	X 0.5	=	13.18	SQ.MT.
b	20.83	X	3.36	X 0.5	=	34.99	SQ.MT.
c	22.47	X	4.18	X 0.5	=	46.96	SQ.MT.
d	22.98	X	14.10	X 0.5	=	162.01	SQ.MT.
e	22.98	X	0.73	X 0.5	=	8.39	SQ.MT.
f	19.18	X	0.79	X 0.5	=	7.58	SQ.MT.
g	22.17	X	2.68	X 0.5	=	29.71	SQ.MT.
h	25.83	X	1.79	X 0.5	=	23.12	SQ.MT.
i	27.21	X	3.34	X 0.5	=	45.44	SQ.MT.
j	4.33	X	1.72	X 0.5	=	3.72	SQ.MT.
k	27.21	X	6.26	X 0.5	=	85.17	SQ.MT.
l	15.65	X	5.73	X 0.5	=	44.84	SQ.MT.
m	18.05	X	4.70	X 0.5	=	42.42	SQ.MT.
n	15.84	X	12.50	X 0.5	=	99.00	SQ.MT.
o	15.89	X	3.07	X 0.5	=	24.39	SQ.MT.
p	28.53	X	10.76	X 0.5	=	153.49	SQ.MT.
q	19.98	X	8.66	X 0.5	=	86.51	SQ.MT.
r	20.69	X	7.15	X 0.5	=	73.97	SQ.MT.
s	20.69	X	6.35	X 0.5	=	65.69	SQ.MT.
t	35.34	X	3.38	X 0.5	=	59.72	SQ.MT.
u	19.76	X	3.13	X 0.5	=	30.92	SQ.MT.
v	31.78	X	14.72	X 0.5	=	233.90	SQ.MT.
w	45.73	X	6.19	X 0.5	=	141.53	SQ.MT.
x	22.03	X	12.40	X 0.5	=	136.59	SQ.MT.
y	26.19	X	13.63	X 0.5	=	178.48	SQ.MT.
z	27.51	X	14.93	X 0.5	=	205.36	SQ.MT.
z1	32.81	X	13.72	X 0.5	=	225.08	SQ.MT.
z2	28.01	X	10.58	X 0.5	=	148.17	SQ.MT.
z3	12.04	X	2.23	X 0.5	=	13.42	SQ.MT.
z4	26.32	X	12.53	X 0.5	=	164.89	SQ.MT.
z5	10.26	X	5.17	X 0.5	=	26.52	SQ.MT.
z6	30.47	X	3.38	X 0.5	=	51.49	SQ.MT.
z7	18.21	X	10.58	X 0.5	=	96.33	SQ.MT.
z8	34.93	X	0.97	X 0.5	=	16.94	SQ.MT.
z9	10.33	X	3.73	X 0.5	=	19.27	SQ.MT.
z10	10.54	X	5.27	X 0.5	=	27.77	SQ.MT.
z11	27.48	X	9.74	X 0.5	=	133.83	SQ.MT.
z12	38.61	X	10.14	X 0.5	=	195.75	SQ.MT.
z13	37.27	X	11.04	X 0.5	=	205.73	SQ.MT.
z14	28.27	X	10.77	X 0.5	=	152.23	SQ.MT.
z15	26.92	X	10.75	X 0.5	=	144.70	SQ.MT.
z16	19.23	X	5.98	X 0.5	=	57.50	SQ.MT.
z17	15.67	X	2.91	X 0.5	=	22.80	SQ.MT.
z18	62.76	X	23.55	X 0.5	=	739.00	SQ.MT.
z19	51.08	X	7.18	X 0.5	=	183.38	SQ.MT.
z20	49.12	X	1.14	X 0.5	=	28.00	SQ.MT.
z21	48.83	X	3.73	X 0.5	=	91.07	SQ.MT.
z22	44.68	X	8.33	X 0.5	=	186.09	SQ.MT.
TOTAL					=	4967.06	SQ.MT.

B/U AREA SUMMARY:-						
SR NO	SECTOR NAME	BLDG. NAME	B-UP AREA IN SQ MT			
			COMM (1)	EXCESS REF AREA (2)	AMENITY AREA (3)	RESI.(4)
1	SECTOR -A	A1				1256.64
2	SECTOR -A	A2			213.65	982.02
3	SECTOR -A	A3				837.76
4	SECTOR -B	B1		60.32		20,982.15
5	SECTOR -B	B2		87.69		21,000.39
6	SECTOR -B	B3				17,217.28
7	SECTOR -B	B4				17,127.46
8	SECTOR -B	B5		71.94		21,019.00
9	SECTOR -B	B6		68.30		20,982.22
10	SECTOR -B	B7	436.01		977.59	1153.15
11	SECTOR -B	B8	380.37			1153.37
12	SECTOR -B	A4				4,519.54
TOTAL			816.38	288.25	1191.24	1,28,230.98
TOTAL RESI B.UP AREA			(1+2+3+4) = 1,30,526.85 SQ.MT.			

TOTAL B/U AREA AS PER OLD SANCTION					
SR. NO.	SECTOR NAME	BLDG. NAME	B.UP AREA IN SQ.MT.		
			TOTAL BU/UP AREA	NORMAL ST.CASE AREA	FIRE ST.CASE AREA
1	SECTOR -A	A1	7,844.74	2,290.09	651.42
2	SECTOR -A	A2	5,954.38	1,805.62	559.04
3	SECTOR -A	A3	8,132.78	2,124.13	592.20
TOTAL			21,931.90	6,219.84	1,802.66

FORM OF STATEMENT 2 [SR. NO 9 (A)]
PROPOSED BLDG NO. A1

BLDG. NO.	FLOOR NO	TOTAL BU/UP AREA OF FLR AS PER OUTER CONSTRUCTION LINE (3)			
(1)	(2)	COMM.	RESI.	TENAMENTS	
'A1'	28TH FL	------	418.88	8	
	29TH FL	------	418.88	8	
	30TH FL	------	418.88	8	
	TOTAL	------	1256.64	24	

FORM OF STATEMENT 2 [SR. NO 9 (A)]
PROPOSED BLDG NO. A2

BLDG. NO	FLOOR NO	TOTAL BU/UP AREA OF FLR AS PER OUTER CONSTRUCTION LINE (3)		
(1)	(2)	COMM.	RESI.	TENAMENTS
'A2'	28TH FL	------	327.34	6
	29TH FL	------	327.34	6
	30TH FL	------	327.34	6
	TOTAL	------	982.02	18

FORM OF STATEMENT 2 [SR. NO 9 (A)]
PROPOSED BLDG NO. A3

BLDG. NO.	FLOOR NO.	TOTAL BU/UP AREA OF FLR. AS PER OUTER CONSTRUCTION LINE (3)		
(1)	(2)	COMM.	RESI.	TENAMENTS
'A3'	29TH FL	------	418.88	8
	30TH FL	------	418.88	8
	TOTAL	------	837.76	16

BUILT UP AREA STATEMENT FOR C.C./MOEF PERPOSE

BLDG. NAME	FLOOR NAME	FSI AREA SECT-B	FSI AREA SECT-A	NON FSI AREA SECT-B	NON FSI AREA SECT-A
A1	LOW. GR.+ UPP. GR.+2LVL. POD +ST +1ST. TO 21ST + 21ST(A)+22ND TO 27TH FLR.	0	7844.74	0	17060.90
A2	UPP GR.+2LVL. POD +ST +1ST. TO 21ST + 21ST(A)+22ND TO 27TH FLR.	0	5954.38	0	3642.72
A3	ST.+1ST. TO 23RD + 23RD(A)+24TH TO 28TH FLR.	0	8132.78	0	4433.87
CLUB HOUSE-1	GR. + 1ST FLR. (COMMUNITY BLDG.)	0	0	0	484.08
CLUB HOUSE-2	LOWER GR. + UPPER GR.	0	0	0	323.00
AS PER UDCPR		0	0	0	0
A1	28TH TO 30TH FLR. (including additional amenity area =73.93)	0	1330.57	0	0
A2	28TH TO 30TH FLR. (including additional amenity area =65.79)	0	1047.81	0	0
A3	29TH TO 30TH FLR. (including additional amenity area =73.93)	0	911.69	0	0
B1	1ST POD.+2ND. PT. POD.+ PT STILT+ 1ST TO 17TH+SERVICE/RECREATION FLR.+18TH TO 35TH +RECREATION FLR.	21042.47	0	2594.62	0
B2	1ST POD.+2ND. PT. POD.+ PT STILT+ 1ST TO 17TH+SERVICE/RECREATION FLR.+18TH TO 35TH +RECREATION FLR.	21088.08	0	2594.58	0
B3	UPP. GR.+1ST POD.+2ND. PT. POD +PT STILT+ 1ST TO 17TH+SERVICE/RECREATION FLR.+18TH TO 35TH +RECREATION FLR.	17217.28	0	2079.27	0
A4	LOW. GR. +UPP. GR.+1ST POD +2ND PT POD.+PT. STILT+ 1ST TO 17TH+SERVICE/RECREATION FLR.+18TH TO 35TH +RECREATION FLR.	4519.54	0	13429.83	0
AMENITY		977.59	213.65	0	0
LOWER GR.		0	0	3429.76	0
UPPER GR.		0	0	14610.92	0
1ST PODIUM		0	0	24984.07	0
2ND PODIUM-PT.		0	0	2944.15	0
STILT-PT.		0	0	2944.15	0
S.T.P. 1		0	0	107.08	0
S.T.P. 2		0	0	148.94	0
S.T.P. 3		0	0	1464.58	0
TOTAL		64844.96	25435.62	71331.95	25944.57
TOTAL FSI AREA		90280.58		97276.52	
TOTAL NON FSI AREA					

FORM OF STATEMENT 2 [SR. NO 9 (A)]
PROPOSED BUILDING "B1"

BLDG. NO.	FLOOR NO	TOTAL BU/UP AREA OF FLOOR AS PER OUTER CONSTRUCTION LINE		
(1)	(2)	EXCESS REF	RESI -2	TENAMENTS
	1ST POD FLR.		109.86	------
	2ND POD FLR.		109.86	------
	STILT FLOOR		126.07	------
	1ST FLOOR		602.31	8 NOS
	2ND FLOOR		594.30	8 NOS.
	3RD FLOOR		602.31	8 NOS
	4TH FLOOR		594.30	8 NOS.
	5TH REF FLR.	8.36	539.40	7 NOS.
	6TH FLOOR		594.30	8 NOS
	7TH FLOOR		602.31	8 NOS
	8TH FLOOR		594.30	8 NOS.
	9TH FLOOR		602.31	8 NOS.
	10TH REF FLR.	8.96	531.40	7 NOS.
	11TH FLOOR		602.31	8 NOS
	12TH FLOOR		594.30	8 NOS.
	13TH FLOOR		602.31	8 NOS.
	14TH FLOOR		594.30	8 NOS
	15TH REF FLR.	8.36	539.40	7 NOS.
	16TH FLOOR		594.30	8 NOS
	17TH FLOOR		602.31	8 NOS
	SERVICE/RECREATION FLR.		65.01	------
	18TH FLOOR		594.30	8 NOS.
	19TH REF FLR.	8.36	539.40	7 NOS.
	20TH FLOOR		594.30	8 NOS.
BLDG. "B1"	21ST FLOOR		602.31	8 NOS.
	22ND FLOOR		594.30	8 NOS.
	23RD FLOOR		602.31	8 NOS
	24TH REF FLR.	8.96	531.40	7 NOS
	25TH FLOOR		602.31	8 NOS
	26TH FLOOR		594.30	8 NOS
	27TH FLOOR		602.31	8 NOS
	28TH FLOOR		594.30	8 NOS
	29TH REF FLR.	8.36	539.40	7 NOS
	30TH FLOOR		594.30	8 NOS
	31ST FLOOR		602.31	8 NOS
	32ND FLOOR		594.30	8 NOS
	33RD FLOOR		602.31	8 NOS
	34TH REF FLR.	8.96	531.40	7 NOS
	35TH FLOOR		602.31	8 NOS.
	RECREATION FLR.		65.01	------
	TOTAL	60.32	29,982.15	273 NOS
	TOTAL BUILUP AREA		21,042.47 SQ.MT.	

FORM OF STATEMENT 2 [SR. NO 9 (A)]
PROPOSED BUILDING "B2"

BLDG. NO.	FLOOR NO.	TOTAL BU/UP AREA OF FLOOR AS PER OUTER CONSTRUCTION LINE		
(1)	(2)	EXCESS REF	RESI -2	TENAMENTS
	1ST POD. FLR.		109.86	------
	2ND POD. FLR.		109.86	------
	STILT FLOOR		126.07	------
	1ST FLOOR		602.83	8 NOS
	2ND FLOOR		594.82	8 NOS.
	3RD FLOOR		602.83	8 NOS
	4TH FLOOR		594.82	8 NOS
	5TH REF FLR.	12.27	539.93	7 NOS
	6TH FLOOR		594.82	8 NOS
	7TH FLOOR		602.83	8 NOS.
	8TH FLOOR		594.82	8 NOS.
	9TH FLOOR		602.83	8 NOS
	10TH REF FLR.	12.87	531.92	7 NOS
	11TH FLOOR		602.83	8 NOS
	12TH FLOOR		594.82	8 NOS.
	13TH FLOOR		602.83	8 NOS.
	14TH FLOOR		594.82	8 NOS.
	15TH REF FLR.	12.27	539.93	7 NOS
	16TH FLOOR		594.82	8 NOS
	17TH FLOOR		602.83	8 NOS
	SERVICE/RECREATION FLR.		65.01	------
	18TH FLOOR		594.82	8 NOS
	19TH REF FLR.	12.27	539.93	7 NOS
BLDG. "B2"	20TH FLOOR		594.82	8 NOS
	21ST FLOOR		602.83	8 NOS
	22ND FLOOR		594.82	8 NOS
	23RD FLOOR		602.83	8 NOS
	24TH REF FLR.	12.87	531.92	7 NOS
	25TH FLOOR		602.83	8 NOS
	26TH FLOOR		594.82	8 NOS
	27TH FLOOR		602.83	8 NOS
	28TH FLOOR		594.82	8 NOS
	29TH REF FLR.	12.27	539.93	7 NOS
	30TH FLOOR		594.82	8 NOS
	31ST FLOOR		602.83	8 NOS
	32ND FLOOR		594.82	8 NOS
	33RD FLOOR		602.83	8 NOS
	34TH REF FLR.	12.87	531.92	7 NOS
	35TH FLOOR		602.83	8 NOS
	RECREATION FLR.		65.01	------
	TOTAL	87.69	21,000.39	273 NOS.
	TOTAL BUILUP AREA		21,088.08 SQ.MT	

FORM OF STATEMENT 2 [SR. NO 9 (A)]
PROPOSED BUILDING "B3"

BLDG. NO.	FLOOR NO	TOTAL BU/UP AREA OF FLOOR AS PER OUTER CONSTRUCTION LINE.		
(1)	(2)	EX. REFRACE	RESI -2	TENAMENTS
	UPPER GR. FLR.		108.79	------
	1ST POD. FLR.		108.79	------
	2ND POD. FLR.		108.79	------
	STILT FLOOR		126.41	------
	1ST. FLOOR		484.77	8 NOS
	2ND FLOOR		484.77	8 NOS
	3RD. FLOOR		484.77	8 NOS.
	4TH FLOOR		484.77	8 NOS.
	5TH REF FLR.		440.05	7 NOS.
	6TH FLOOR		484.77	8 NOS
	7TH FLOOR		484.77	8 NOS.
	8TH FLOOR		484.77	8 NOS
	9TH REF FLR.		440.05	7 NOS.
	10TH FLOOR		484.77	8 NOS
	11TH FLOOR		484.77	8 NOS
	12TH FLOOR		484.77	8 NOS.
	13TH FLOOR		484.77	8 NOS
	14TH REF FLR.		438.50	7 NOS
	15TH FLOOR		484.23	8 NOS
	16TH FLOOR		484.23	8 NOS
	17TH FLOOR		484.23	8 NOS
	SERVICE/RECREATION FLR		84.78	------
	18TH REF FLR.		438.50	7 NOS.
	19TH FLOOR		484.23	8 NOS.
	20TH FLOOR		484.23	8 NOS.
BLDG. "B3"	21ST FLOOR		484.23	8 NOS